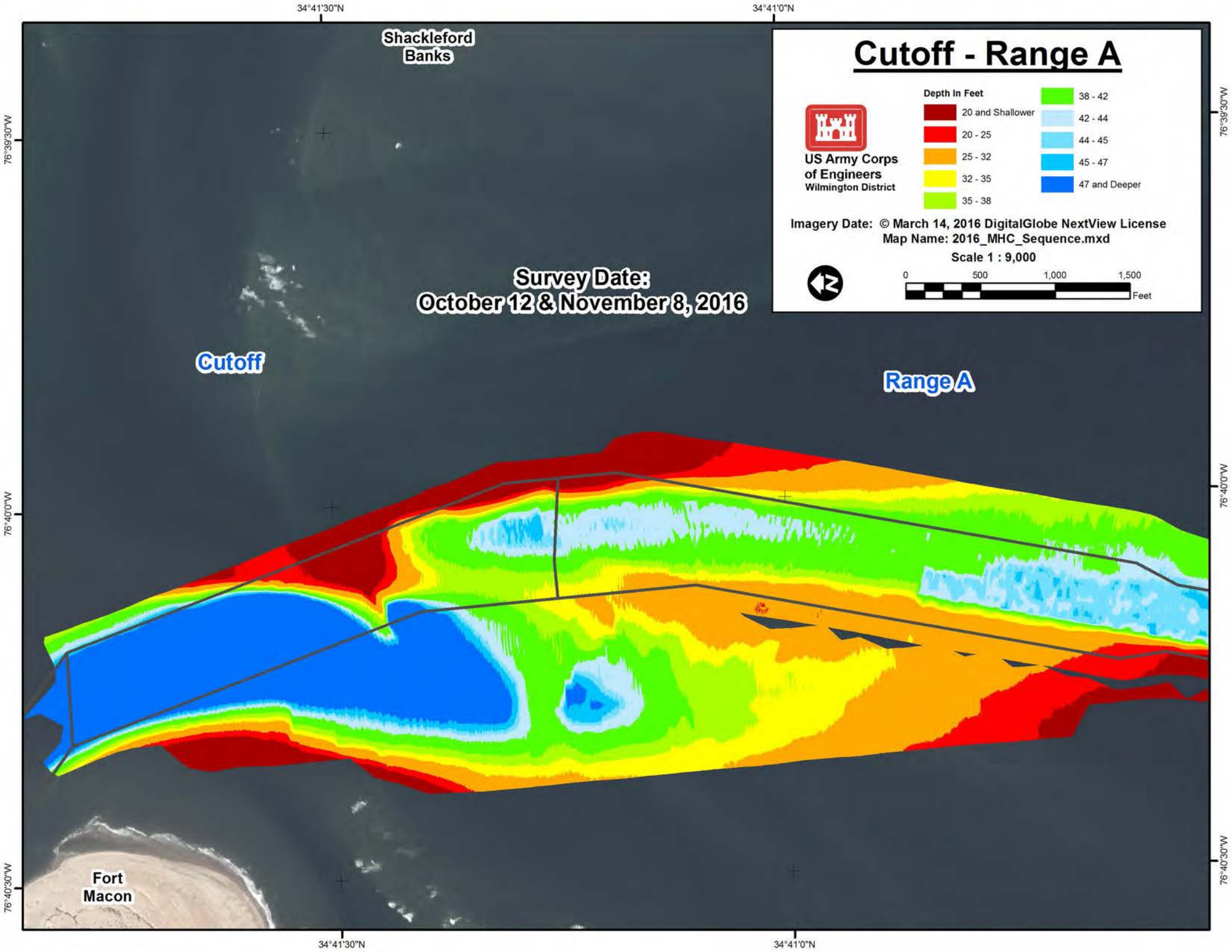
Cutoff - Range A
US Army Corps of Engineers
Wilmington District
Depth In Feet
20 and Shallower
20 - 25
25 - 32
32 - 35
35 - 38
38 - 42
42 - 44
44 - 45
45 - 47
47 and Deeper
Imagery Date: © March 14, 2016 DigitalGlobe NextView License
Map Name: 2016_MHC_Sequence.mxd
Scale 1 : 9,000
0
500
1,000
1,500
Feet
Shackleford Banks
Survey Date:
October 12 & November 8, 2016
Cutoff
Range A
Fort Macon
34°41'30"N
34°41'0"N
76°39'30"W
76°40'0"W
76°40'30"W

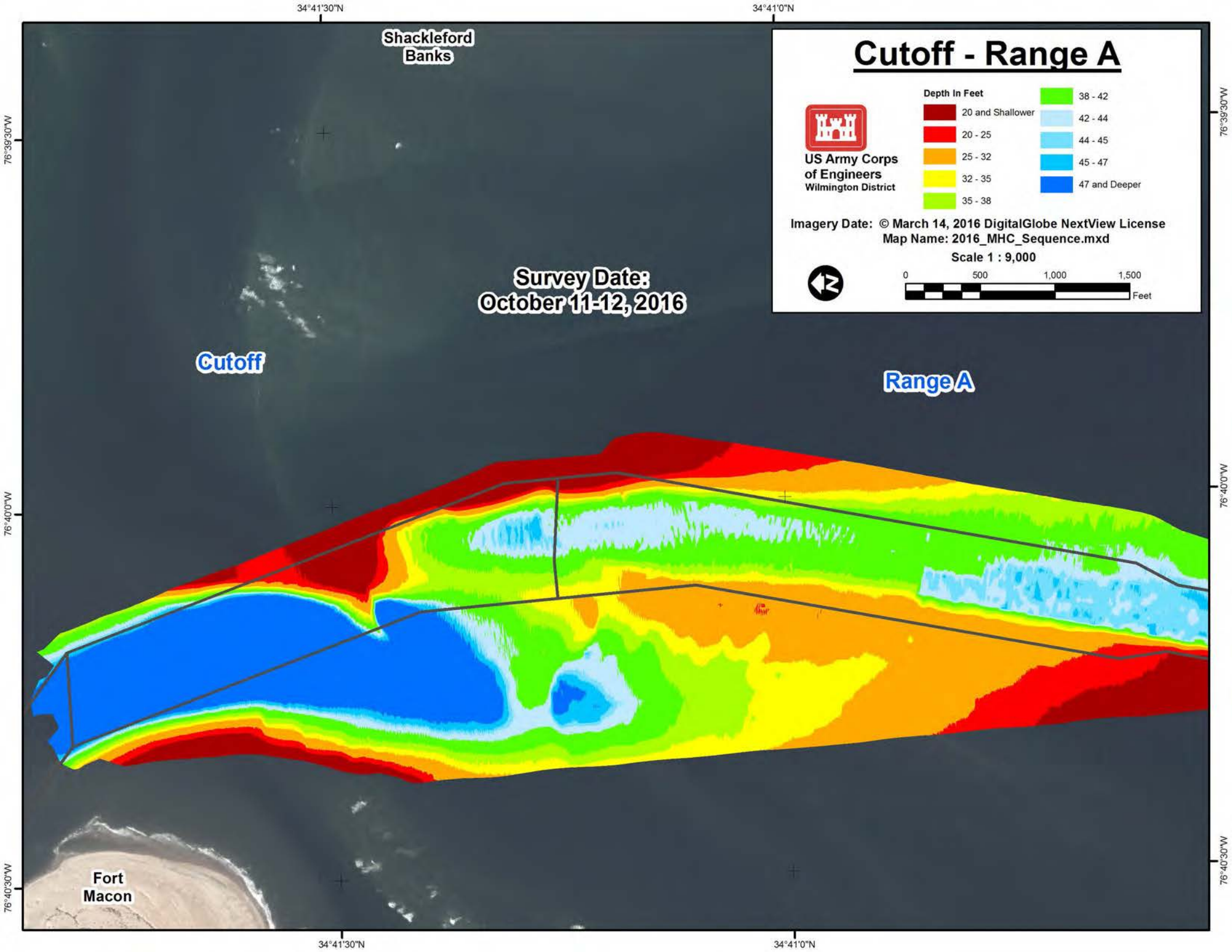
Cutoff - Range A
US Army Corps of Engineers
Wilmington District
Depth In Feet
20 and Shallower
20 - 25
25 - 32
32 - 35
35 - 38
38 - 42
42 - 44
44 - 45
45 - 47
47 and Deeper
Imagery Date: © March 14, 2016 DigitalGlobe NextView License
Map Name: 2016_MHC_Sequence.mxd
Scale 1 : 9,000
0
500
1,000
1,500
Feet
Shackleford Banks
Survey Date: October 11-12, 2016
Cutoff
Range A
Fort Macon
34°41'30"N
34°41'0"N
76°39'30"W
76°40'0"W
76°40'30"W

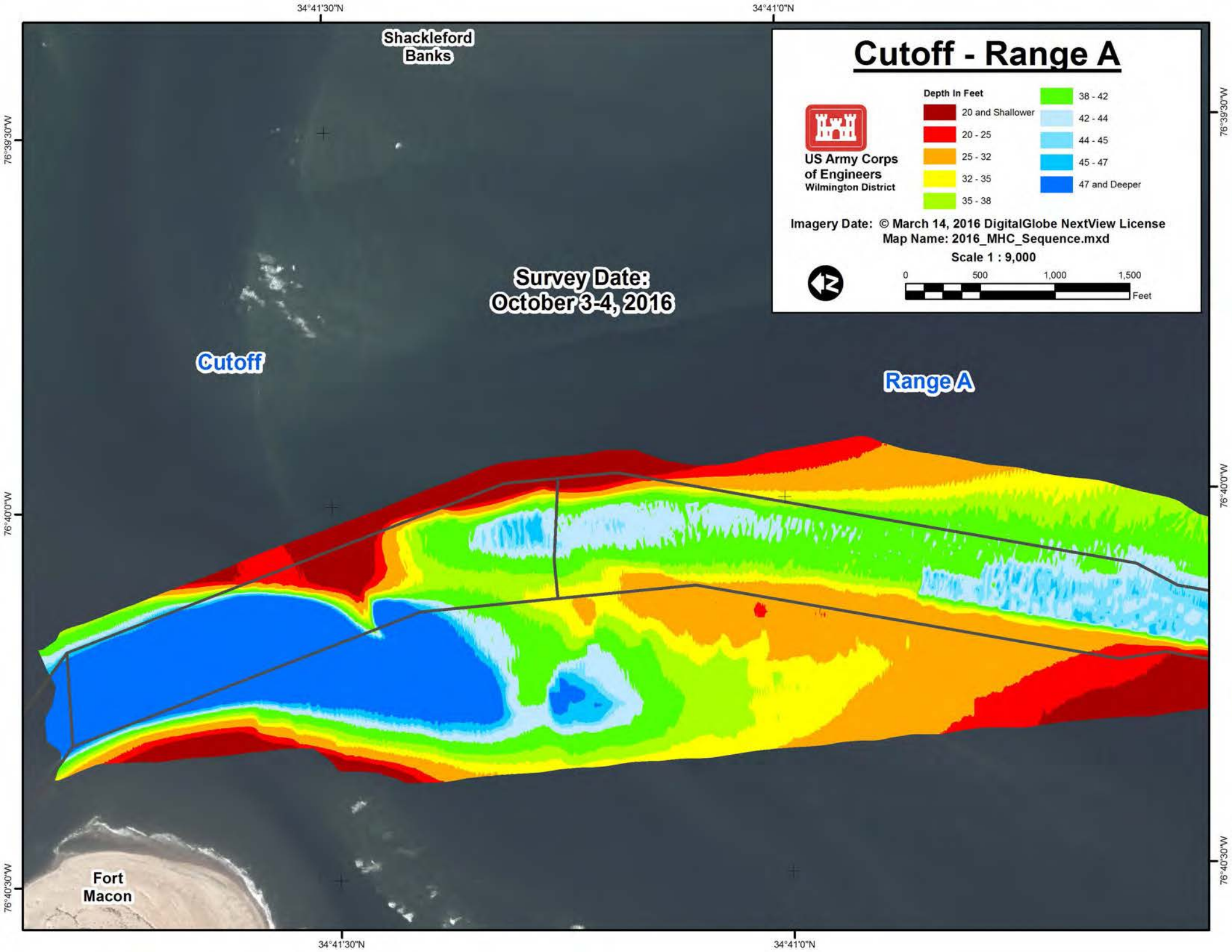
Cutoff - Range A
US Army Corps of Engineers
Wilmington District
Depth In Feet
20 and Shallower
20 - 25
25 - 32
32 - 35
35 - 38
38 - 42
42 - 44
44 - 45
45 - 47
47 and Deeper
Imagery Date: © March 14, 2016 DigitalGlobe NextView License
Map Name: 2016_MHC_Sequence.mxd
Scale 1 : 9,000
0
500
1,000
1,500
Feet
Shackleford Banks
Survey Date: October 3-4, 2016
Cutoff
Range A
Fort Macon
34°41'30"N
34°41'0"N
76°39'30"W
76°40'0"W
76°40'30"W

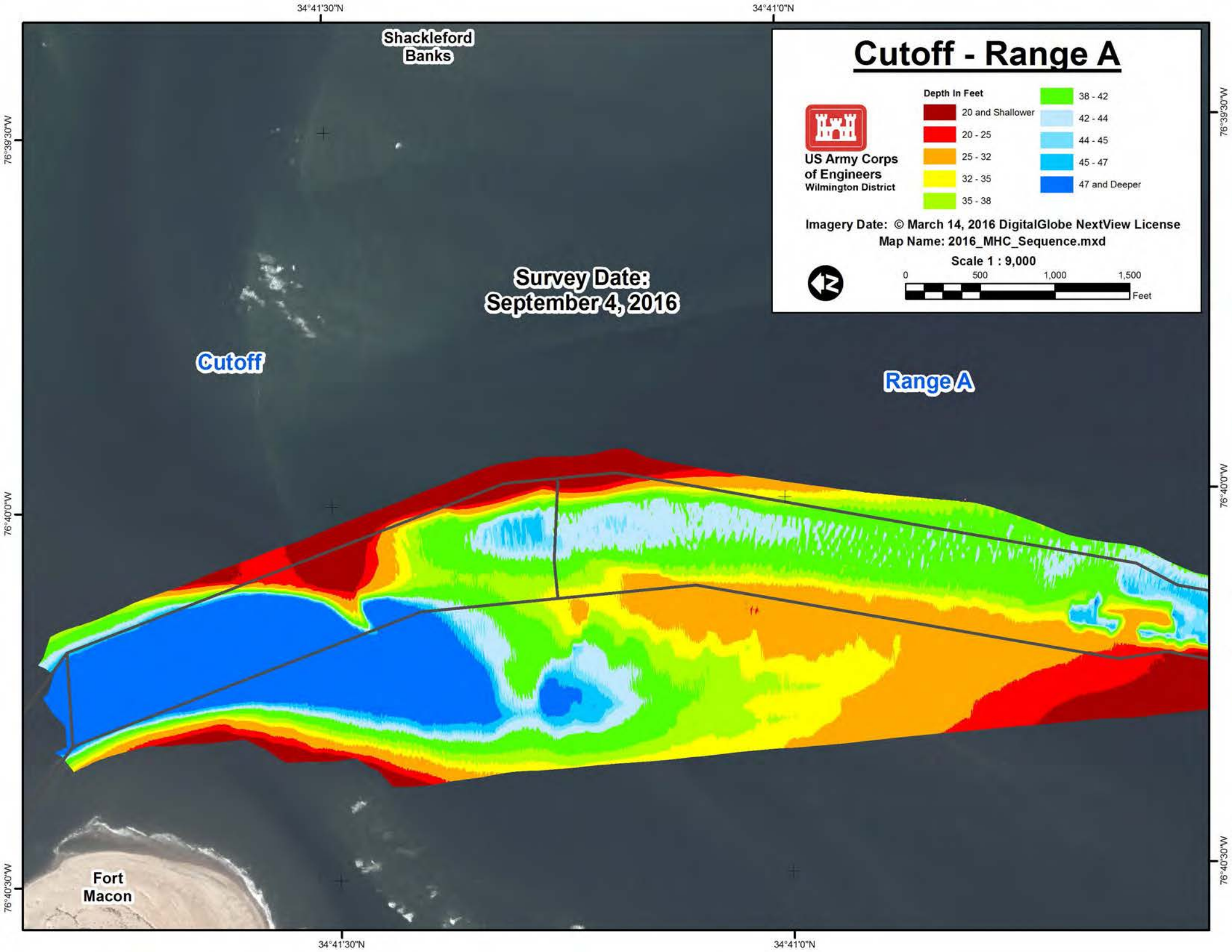
Cutoff - Range A
US Army Corps of Engineers
Wilmington District
Depth In Feet
20 and Shallower
20 - 25
25 - 32
32 - 35
35 - 38
38 - 42
42 - 44
44 - 45
45 - 47
47 and Deeper
Imagery Date: © March 14, 2016 DigitalGlobe NextView License
Map Name: 2016_MHC_Sequence.mxd
Scale 1 : 9,000
0
500
1,000
1,500
Feet
Shackleford Banks
Survey Date: September 4, 2016
Cutoff
Range A
Fort Macon
34°41'30"N
34°41'0"N
76°39'30"W
76°40'0"W
76°40'30"W

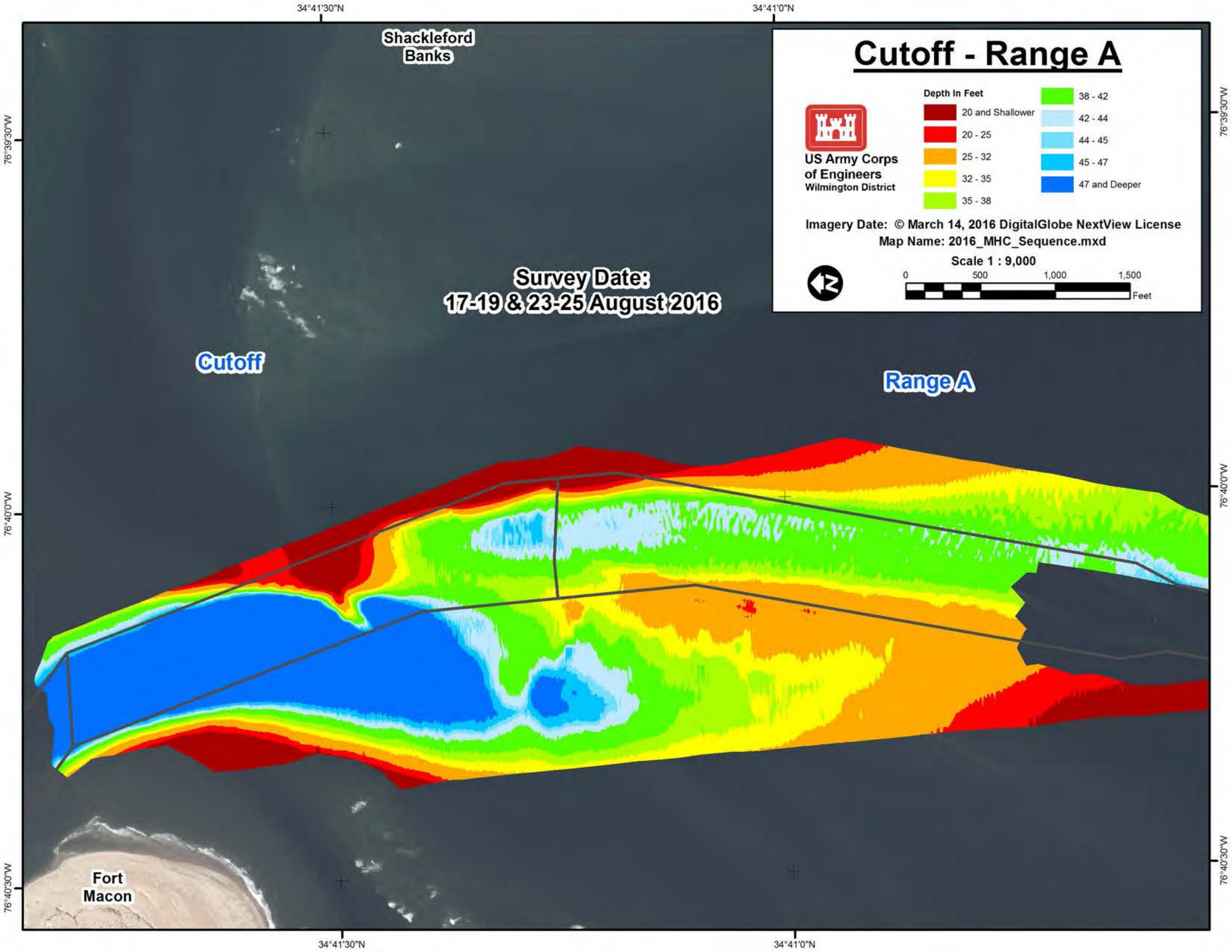
Cutoff - Range A
US Army Corps of Engineers
Wilmington District
Depth In Feet
20 and Shallower
20 - 25
25 - 32
32 - 35
35 - 38
38 - 42
42 - 44
44 - 45
45 - 47
47 and Deeper
Imagery Date: © March 14, 2016 DigitalGlobe NextView License
Map Name: 2016_MHC_Sequence.mxd
Scale 1 : 9,000
0
500
1,000
1,500
Feet
Shackleford Banks
Survey Date:
17-19 & 23-25 August 2016
Cutoff
Range A
Fort Macon
34°41'30"N
34°41'0"N
76°39'30"W
76°40'0"W
76°40'30"W

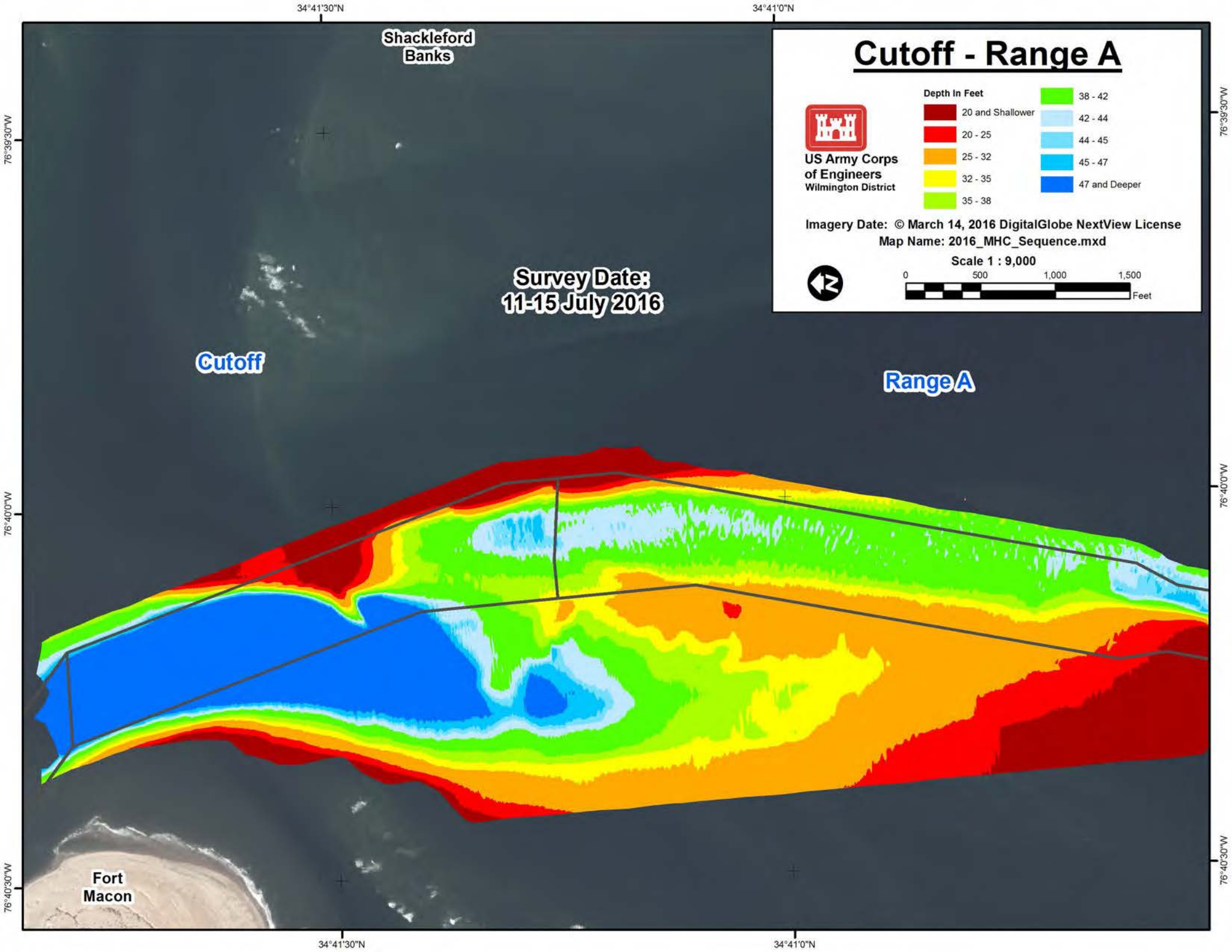
Cutoff - Range A
US Army Corps of Engineers
Wilmington District
Depth In Feet
20 and Shallower
20 - 25
25 - 32
32 - 35
35 - 38
38 - 42
42 - 44
44 - 45
45 - 47
47 and Deeper
Imagery Date: © March 14, 2016 DigitalGlobe NextView License
Map Name: 2016_MHC_Sequence.mxd
Scale 1 : 9,000
0
500
1,000
1,500
Feet
Shackleford Banks
Survey Date: 11-15 July 2016
Cutoff
Range A
Fort Macon
34°41'30"N
34°41'0"N
76°39'30"W
76°40'0"W
76°40'30"W

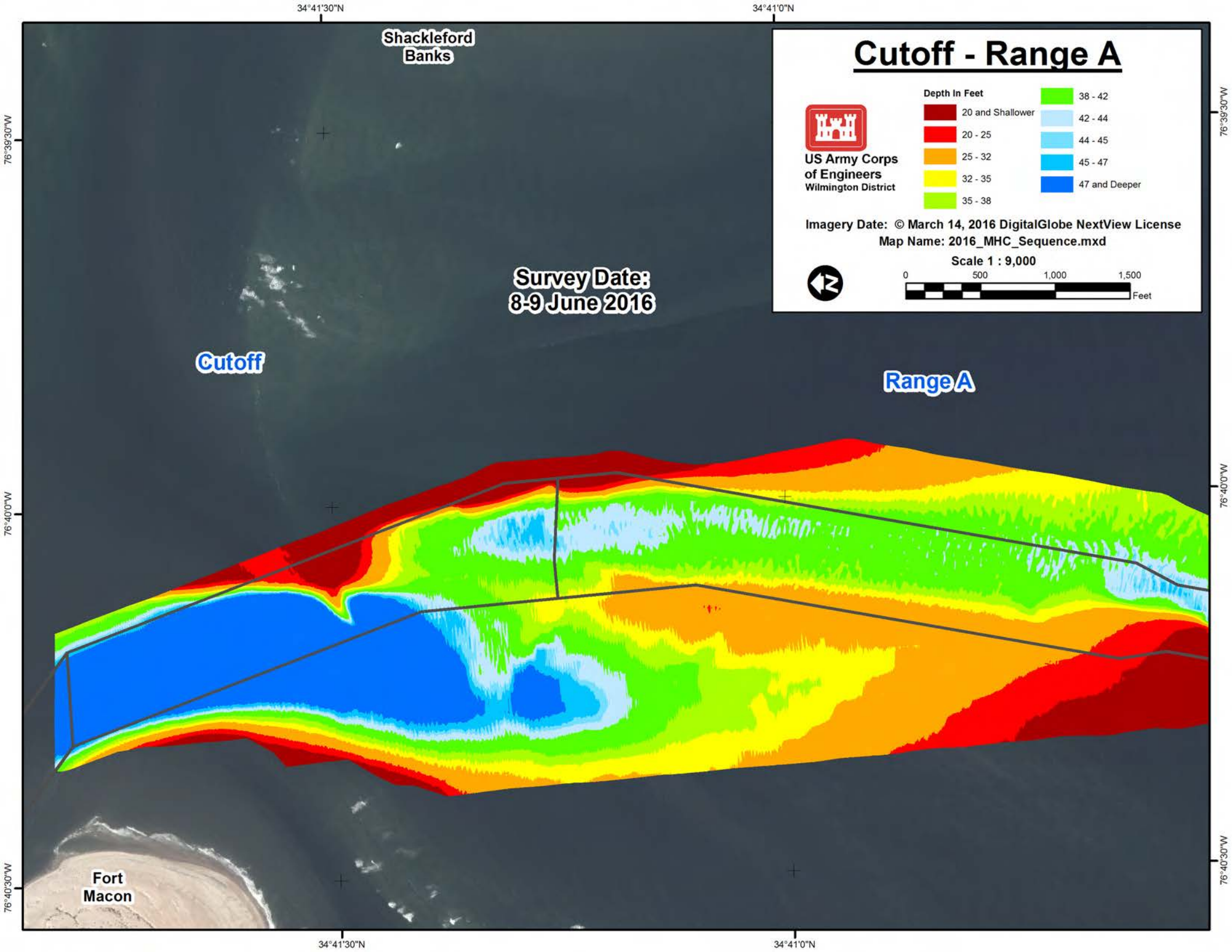
Cutoff - Range A
Depth In Feet
20 and Shallower
20 - 25
25 - 32
32 - 35
35 - 38
38 - 42
42 - 44
44 - 45
45 - 47
47 and Deeper
US Army Corps of Engineers
Wilmington District
Imagery Date: © March 14, 2016 DigitalGlobe NextView License
Map Name: 2016_MHC_Sequence.mxd
Scale 1 : 9,000
0
500
1,000
1,500
Feet
Shackleford Banks
Survey Date: 8-9 June 2016
Cutoff
Range A
Fort Macon
34°41'30"N
34°41'0"N
76°39'30"W
76°40'0"W
76°40'30"W

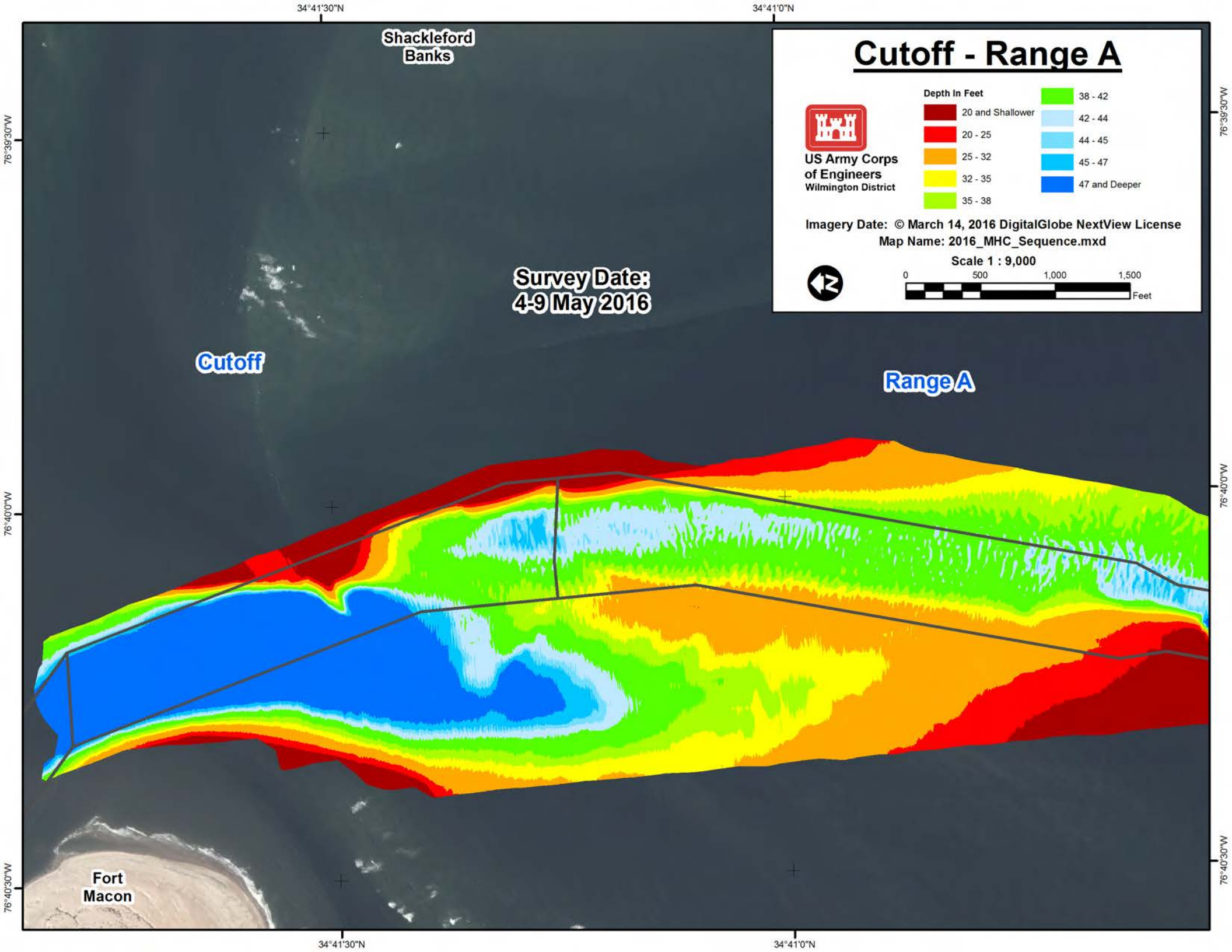
Cutoff - Range A
US Army Corps of Engineers
Wilmington District
Depth In Feet
20 and Shallower
20 - 25
25 - 32
32 - 35
35 - 38
38 - 42
42 - 44
44 - 45
45 - 47
47 and Deeper
Imagery Date: © March 14, 2016 DigitalGlobe NextView License
Map Name: 2016_MHC_Sequence.mxd
Scale 1 : 9,000
0
500
1,000
1,500
Feet
Shackleford Banks
Survey Date: 4-9 May 2016
Cutoff
Range A
Fort Macon
34°41'30"N
34°41'0"N
76°39'30"W
76°40'0"W
76°40'30"W

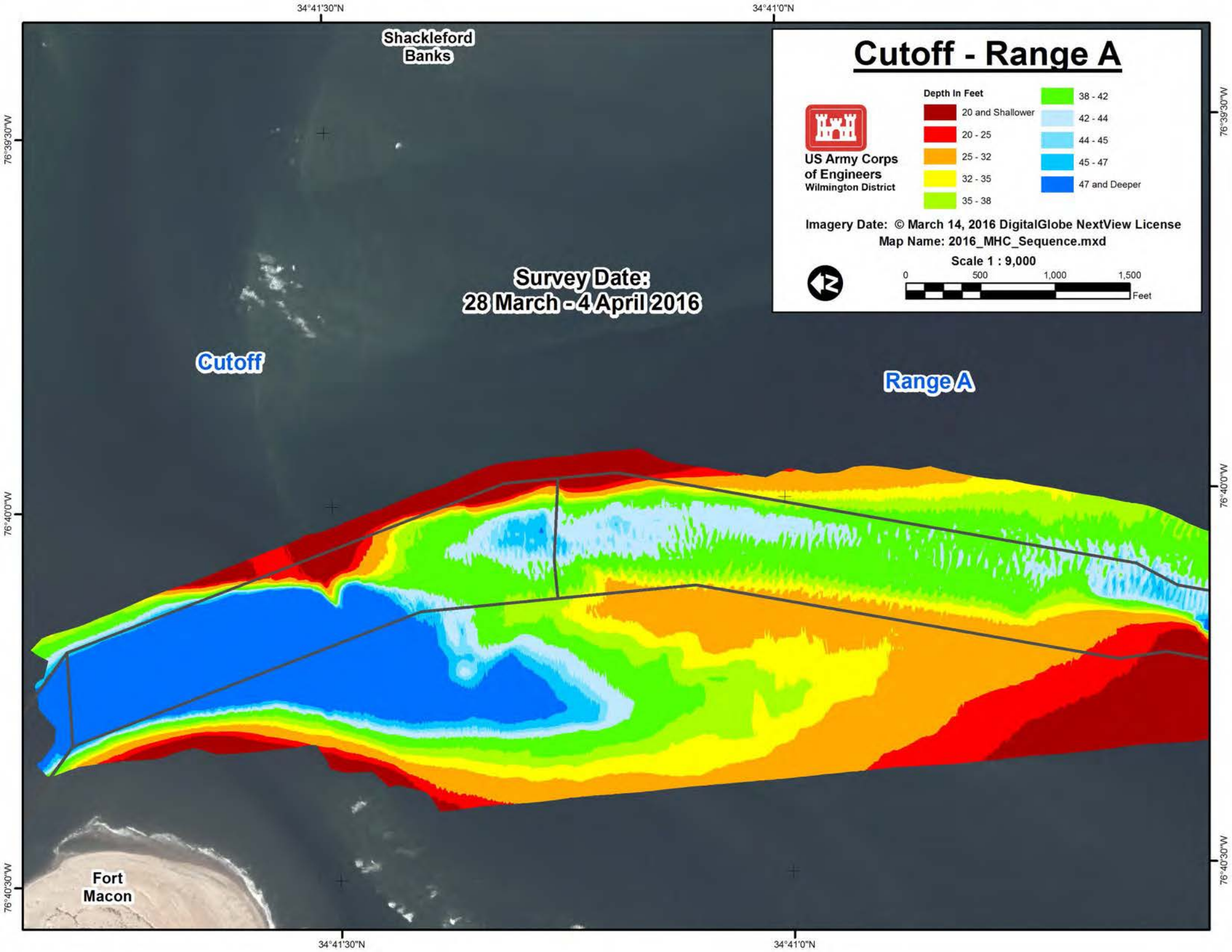
Cutoff - Range A
US Army Corps of Engineers
Wilmington District
Depth In Feet
20 and Shallower
20 - 25
25 - 32
32 - 35
35 - 38
38 - 42
42 - 44
44 - 45
45 - 47
47 and Deeper
Imagery Date: © March 14, 2016 DigitalGlobe NextView License
Map Name: 2016_MHC_Sequence.mxd
Scale 1 : 9,000
0
500
1,000
1,500
Feet
Shackleford Banks
Survey Date:
28 March - 4 April 2016
Cutoff
Range A
Fort Macon
34°41'30"N
34°41'0"N
76°39'30"W
76°40'0"W
76°40'30"W

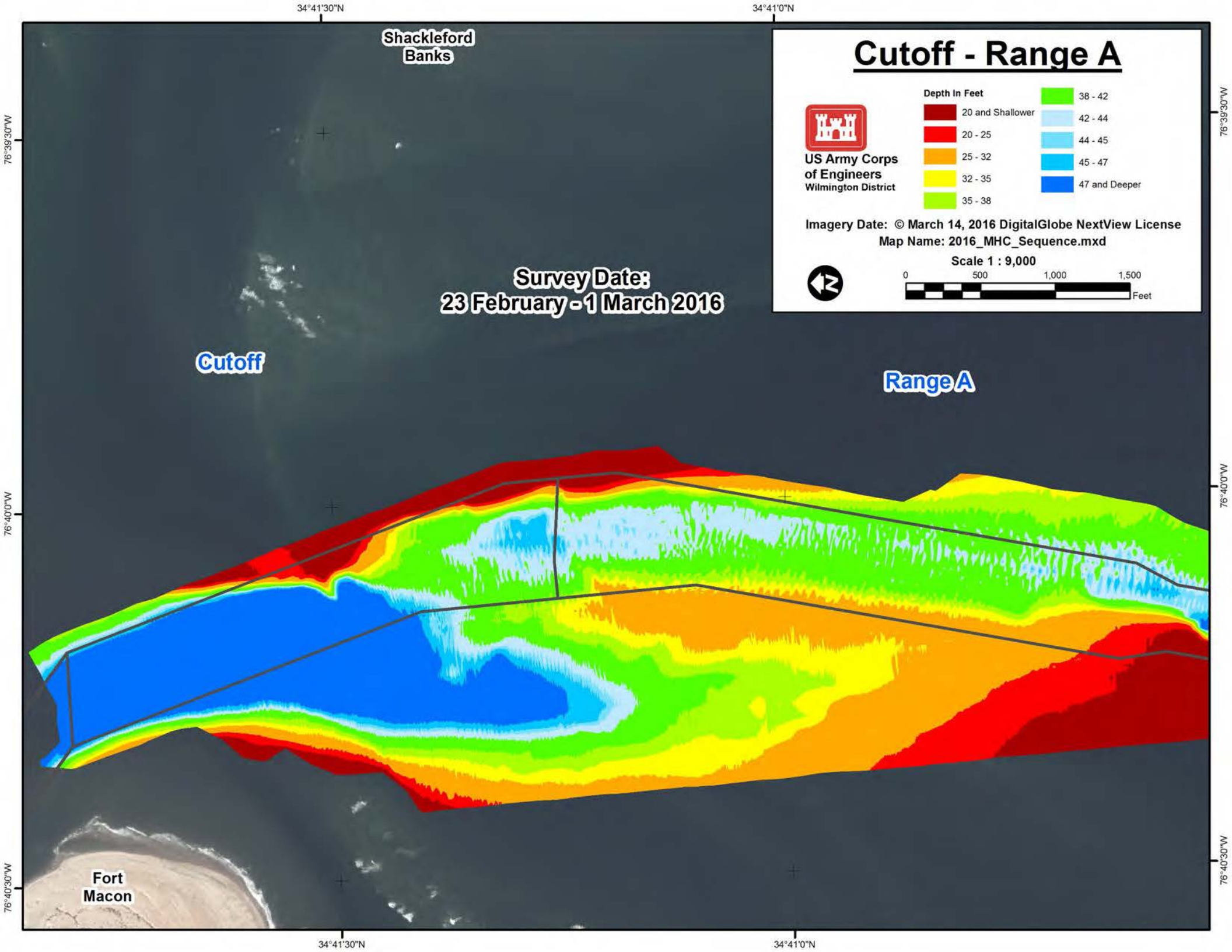
Cutoff - Range A
US Army Corps of Engineers
Wilmington District
Depth In Feet
20 and Shallower
20 - 25
25 - 32
32 - 35
35 - 38
38 - 42
42 - 44
44 - 45
45 - 47
47 and Deeper
Imagery Date: © March 14, 2016 DigitalGlobe NextView License
Map Name: 2016_MHC_Sequence.mxd
Scale 1 : 9,000
0
500
1,000
1,500
Feet
Shackleford Banks
Survey Date:
23 February - 1 March 2016
Cutoff
Range A
Fort Macon
34°41'30"N
34°41'0"N
76°39'30"W
76°40'0"W
76°40'30"W

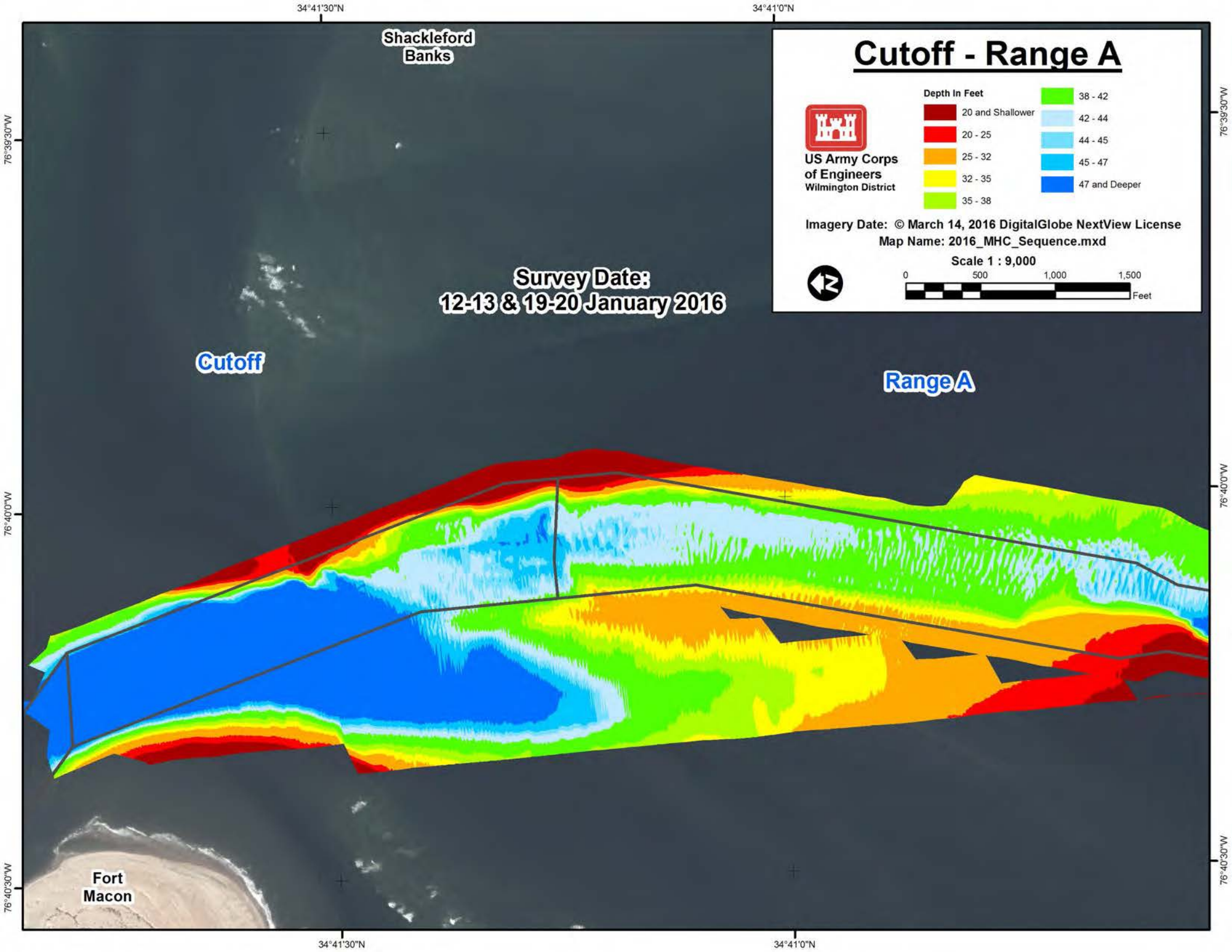
Cutoff - Range A
US Army Corps of Engineers
Wilmington District
Depth In Feet
20 and Shallower
20 - 25
25 - 32
32 - 35
35 - 38
38 - 42
42 - 44
44 - 45
45 - 47
47 and Deeper
Imagery Date: © March 14, 2016 DigitalGlobe NextView License
Map Name: 2016_MHC_Sequence.mxd
Scale 1 : 9,000
0
500
1,000
1,500
Feet
Shackleford Banks
Survey Date:
12-13 & 19-20 January 2016
Cutoff
Range A
Fort Macon
34°41'30"N
34°41'0"N
76°39'30"W
76°40'0"W
76°40'30"W