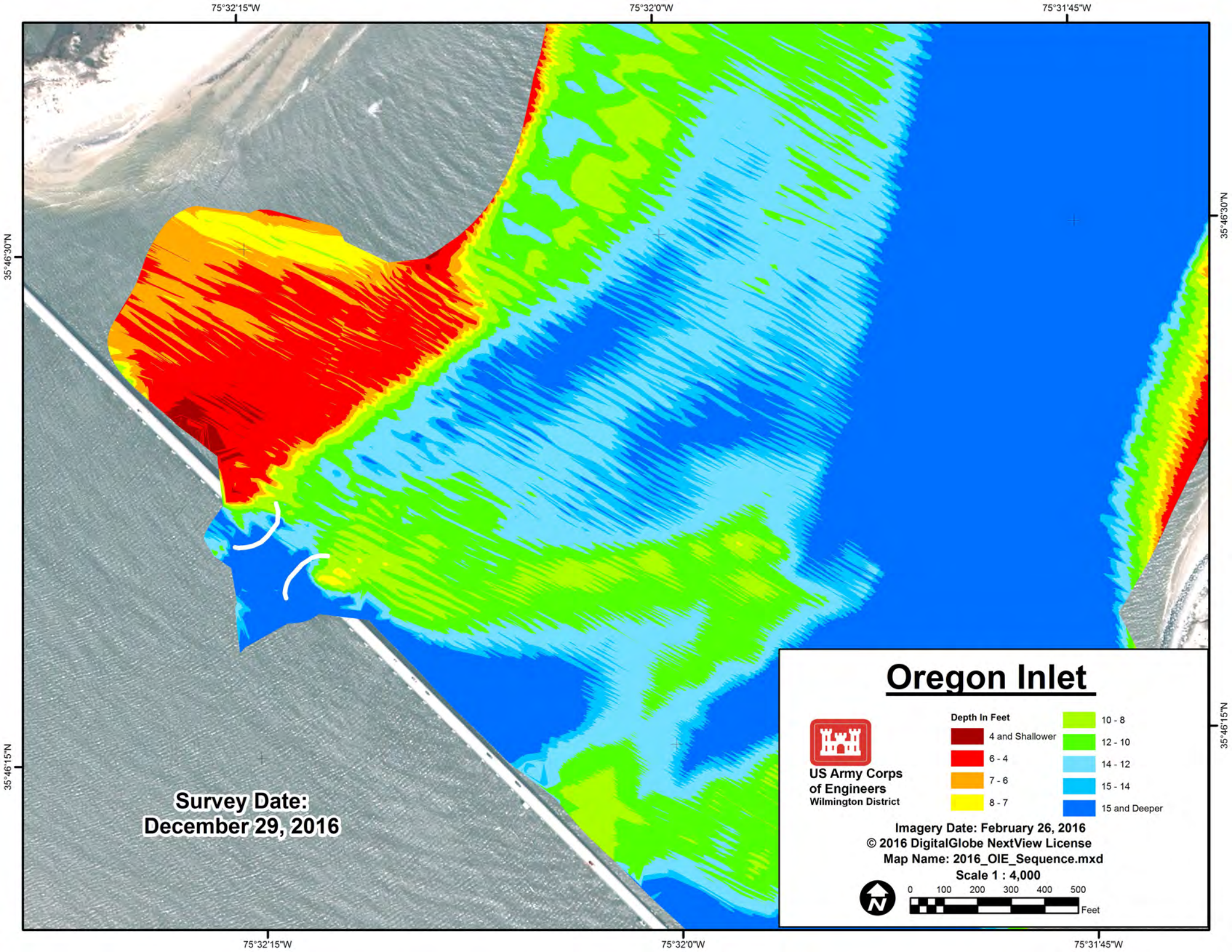
75°32'15"W
75°32'0"W
75°31'45"W
35°46'30"N
35°46'15"N
Survey Date:
December 29, 2016
Oregon Inlet
US Army Corps
of Engineers
Wilmington District
Depth In Feet
4 and Shallower
6 - 4
7 - 6
8 - 7
10 - 8
12 - 10
14 - 12
15 - 14
15 and Deeper
Imagery Date: February 26, 2016
© 2016 DigitalGlobe NextView License
Map Name: 2016_OIE_Sequence.mxd
Scale 1 : 4,000
0 100 200 300 400 500
Feet

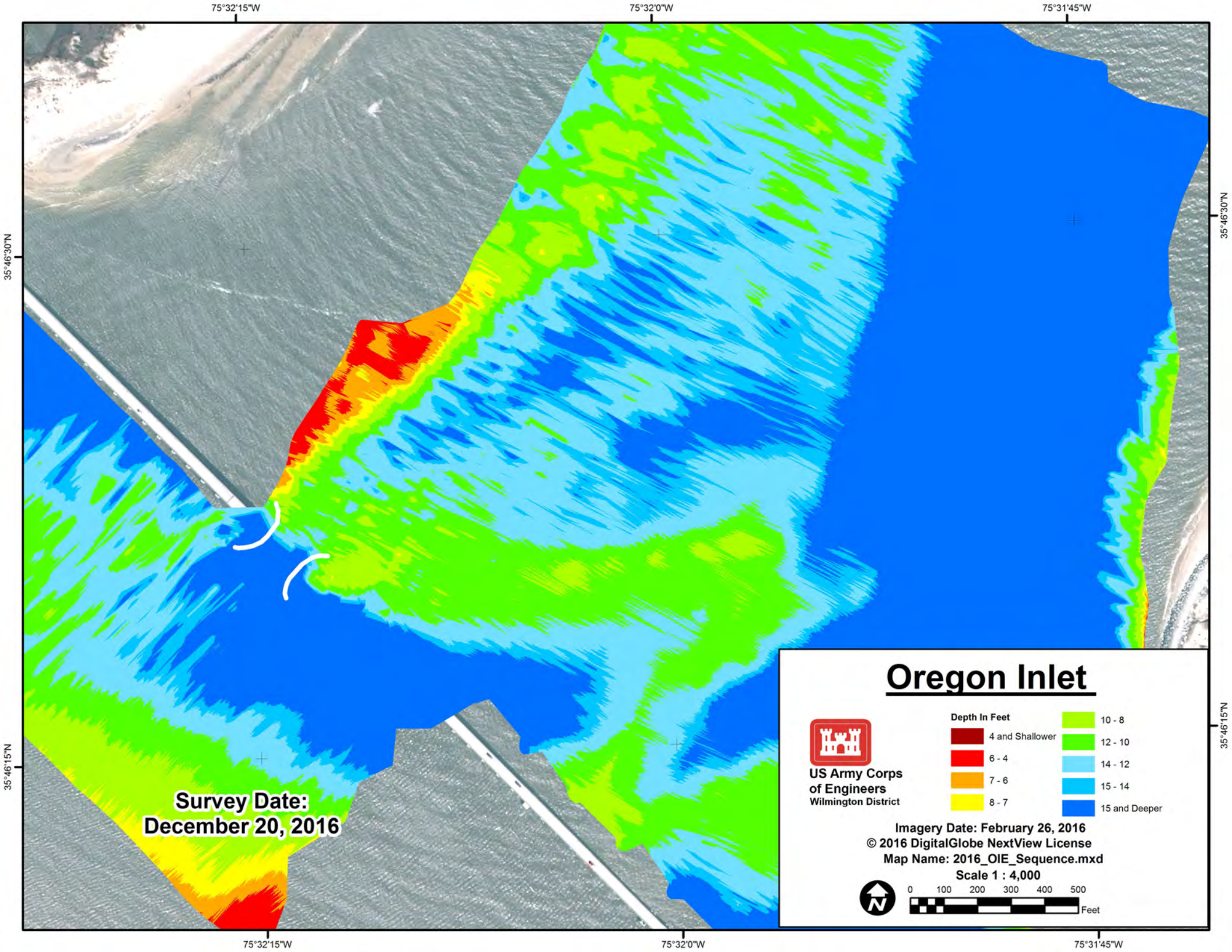
75°32'15"W
75°32'0"W
75°31'45"W
35°46'30"N
35°46'15"N
Survey Date:
December 20, 2016
Oregon Inlet
US Army Corps
of Engineers
Wilmington District
Depth In Feet
4 and Shallower
6 - 4
7 - 6
8 - 7
10 - 8
12 - 10
14 - 12
15 - 14
15 and Deeper
Imagery Date: February 26, 2016
© 2016 DigitalGlobe NextView License
Map Name: 2016_OIE_Sequence.mxd
Scale 1 : 4,000
0 100 200 300 400 500
Feet

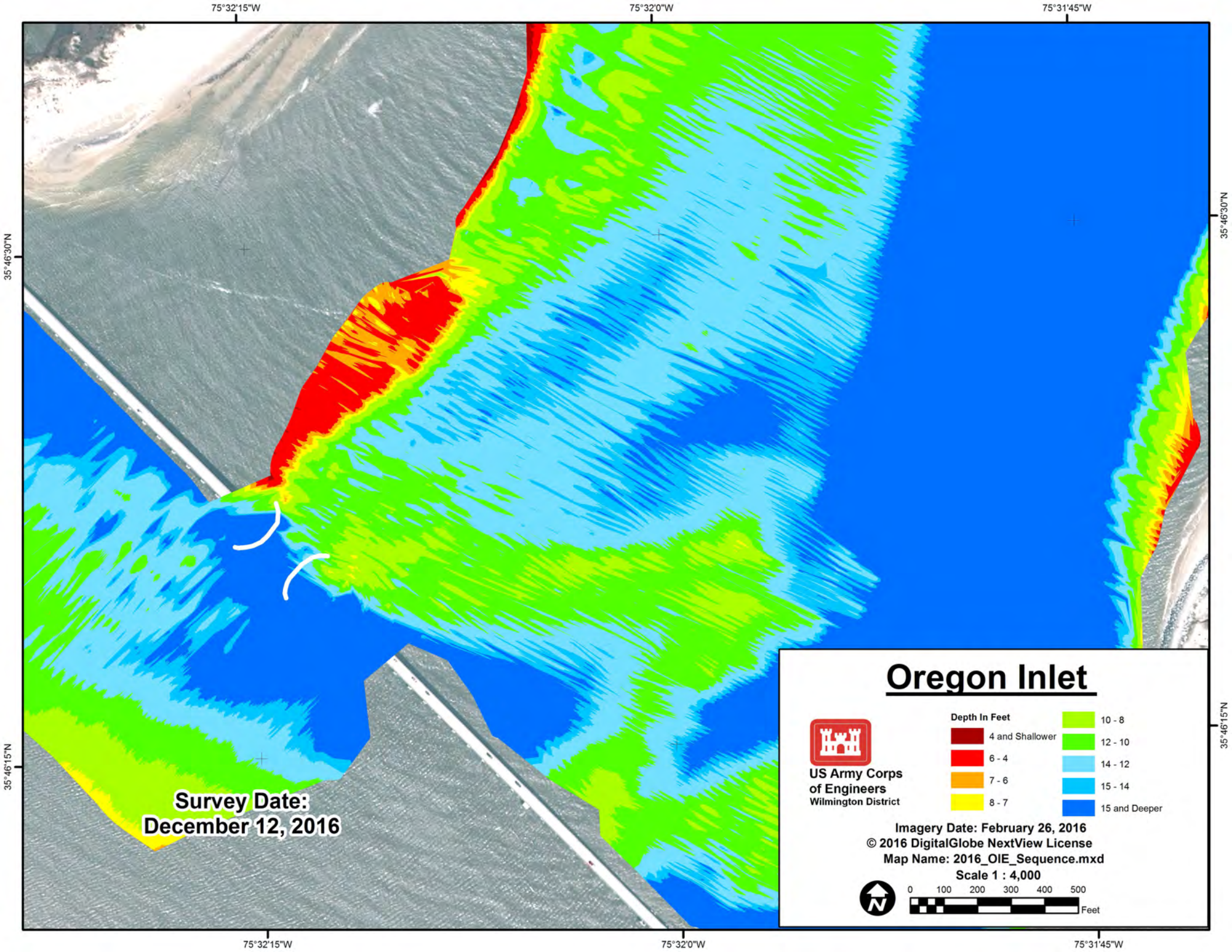
75°32'15"W
75°32'0"W
75°31'45"W
35°46'30"N
35°46'15"N
Survey Date:
December 12, 2016
Oregon Inlet
US Army Corps
of Engineers
Wilmington District
Depth In Feet
4 and Shallower
6 - 4
7 - 6
8 - 7
10 - 8
12 - 10
14 - 12
15 - 14
15 and Deeper
Imagery Date: February 26, 2016
© 2016 DigitalGlobe NextView License
Map Name: 2016_OIE_Sequence.mxd
Scale 1 : 4,000
0 100 200 300 400 500
Feet

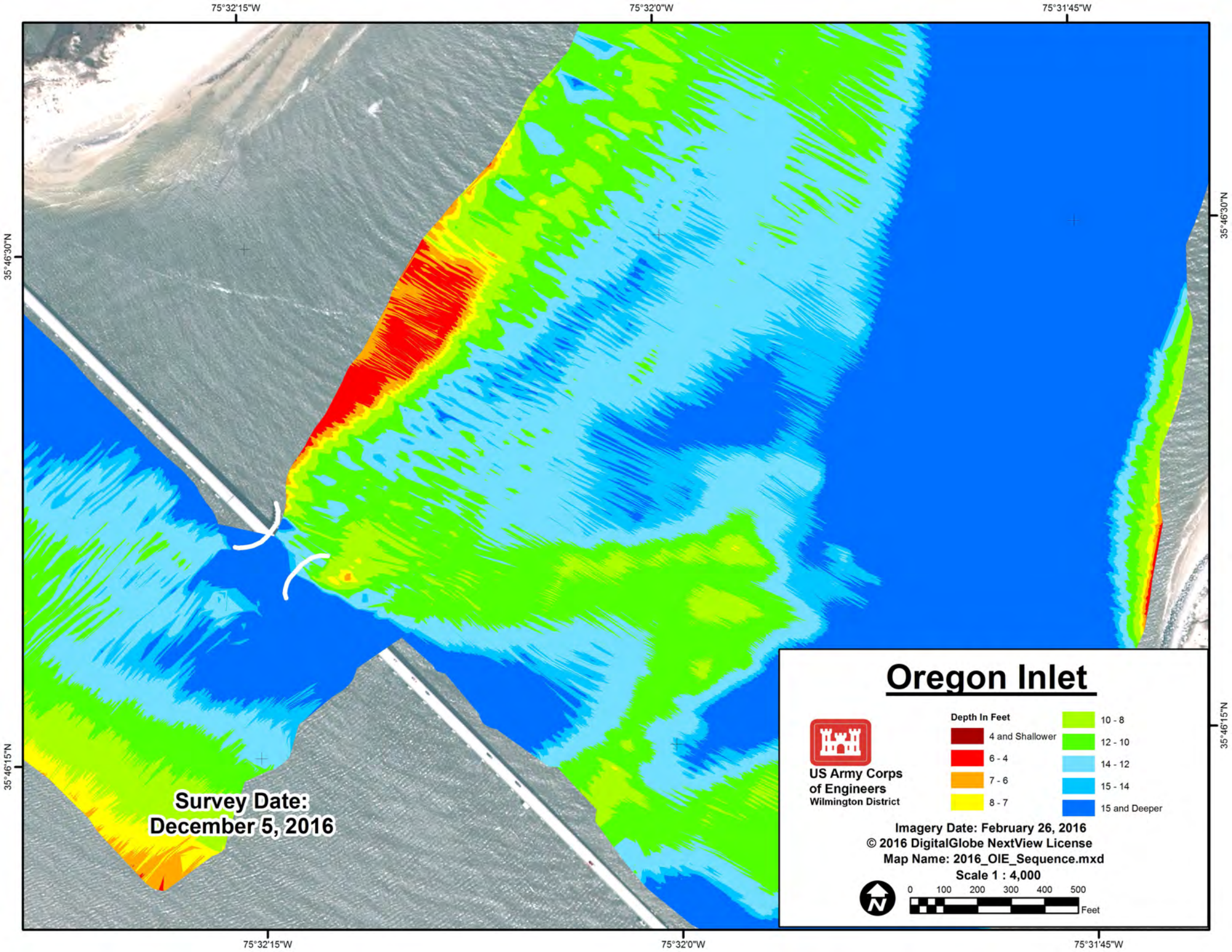
75°32'15"W
75°32'0"W
75°31'45"W
35°46'30"N
35°46'15"N
Survey Date:
December 5, 2016
Oregon Inlet
US Army Corps
of Engineers
Wilmington District
Depth In Feet
4 and Shallower
6 - 4
7 - 6
8 - 7
10 - 8
12 - 10
14 - 12
15 - 14
15 and Deeper
Imagery Date: February 26, 2016
© 2016 DigitalGlobe NextView License
Map Name: 2016_OIE_Sequence.mxd
Scale 1 : 4,000
0 100 200 300 400 500
Feet

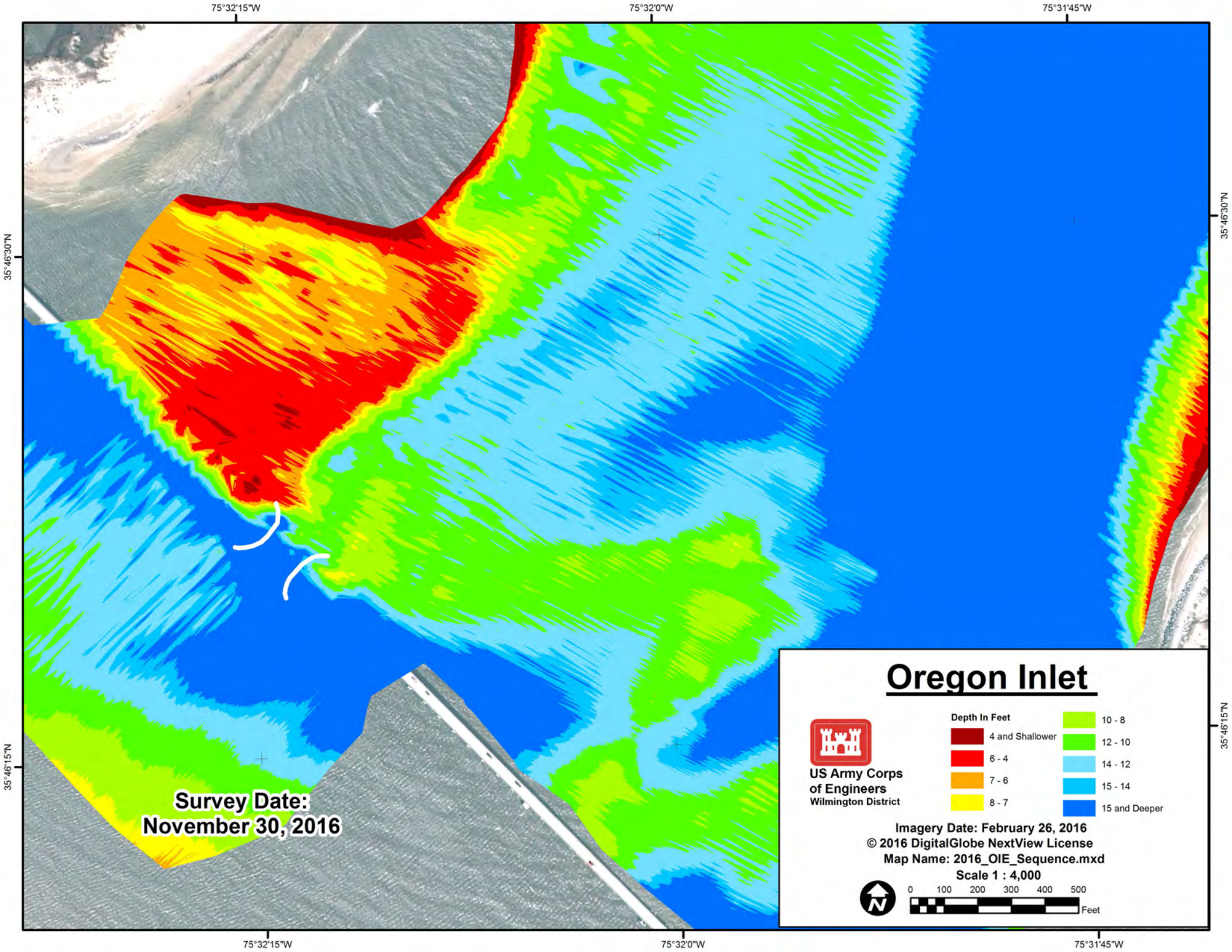
75°32'15"W
75°32'0"W
75°31'45"W
35°46'30"N
35°46'15"N
Survey Date:
November 30, 2016
Oregon Inlet
US Army Corps
of Engineers
Wilmington District
Depth In Feet
4 and Shallower
6 - 4
7 - 6
8 - 7
10 - 8
12 - 10
14 - 12
15 - 14
15 and Deeper
Imagery Date: February 26, 2016
© 2016 DigitalGlobe NextView License
Map Name: 2016_OIE_Sequence.mxd
Scale 1 : 4,000
0 100 200 300 400 500
Feet

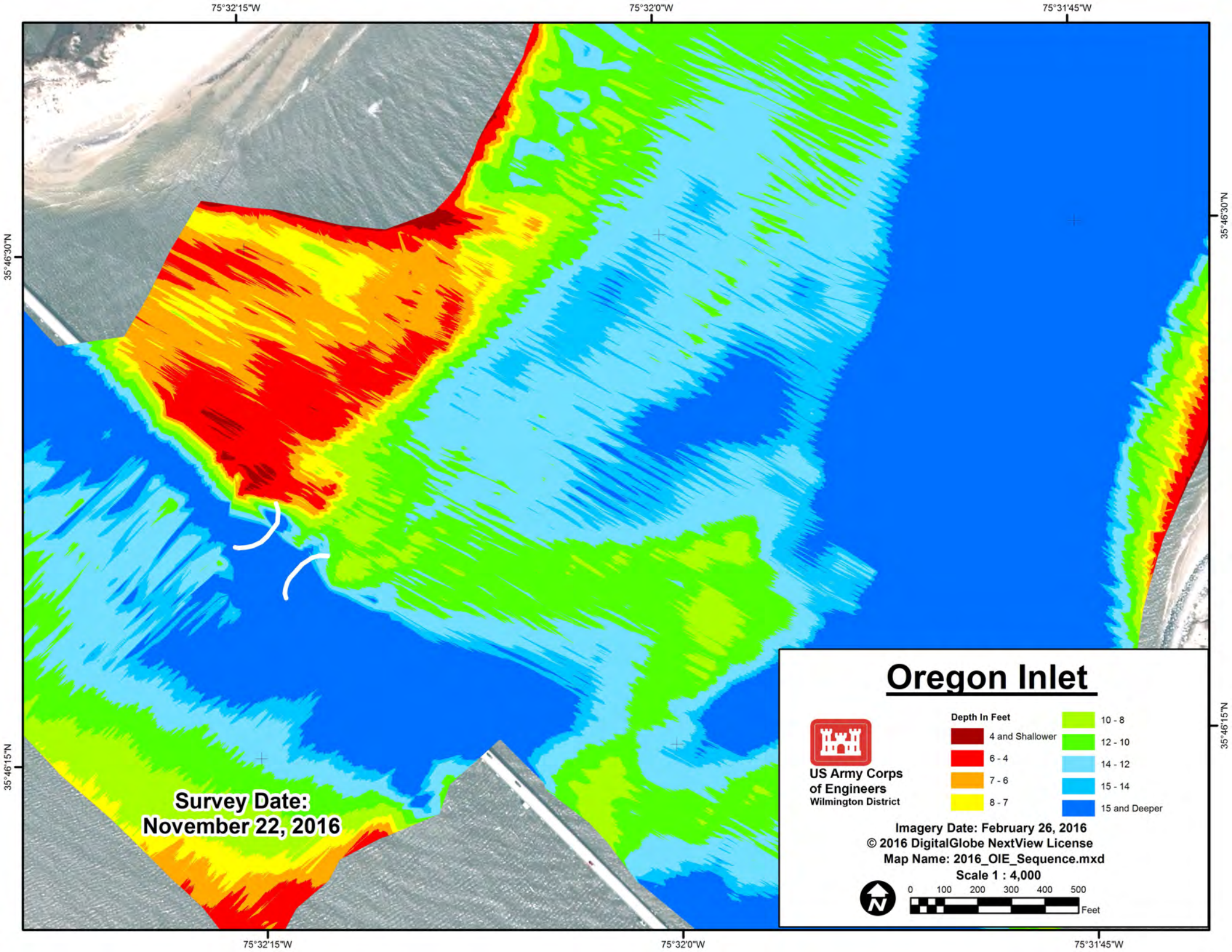
75°32'15"W
75°32'0"W
75°31'45"W
35°46'30"N
35°46'15"N
Survey Date:
November 22, 2016
Oregon Inlet
US Army Corps
of Engineers
Wilmington District
Depth In Feet
4 and Shallower
6 - 4
7 - 6
8 - 7
10 - 8
12 - 10
14 - 12
15 - 14
15 and Deeper
Imagery Date: February 26, 2016
© 2016 DigitalGlobe NextView License
Map Name: 2016_OIE_Sequence.mxd
Scale 1 : 4,000
0 100 200 300 400 500
Feet

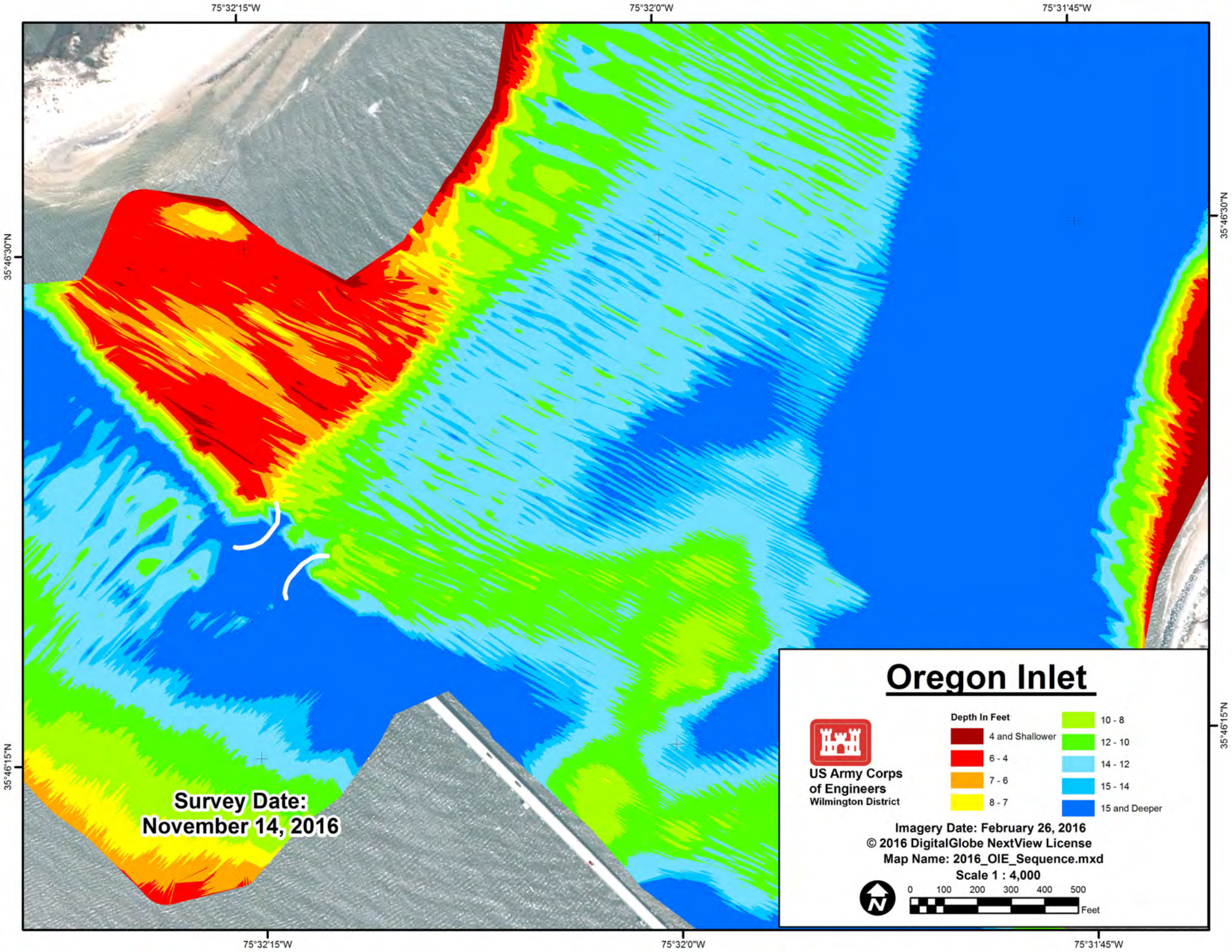
75°32'15"W
75°32'0"W
75°31'45"W
35°46'30"N
35°46'15"N
Survey Date:
November 14, 2016
Oregon Inlet
US Army Corps
of Engineers
Wilmington District
Depth In Feet
4 and Shallower
6 - 4
7 - 6
8 - 7
10 - 8
12 - 10
14 - 12
15 - 14
15 and Deeper
Imagery Date: February 26, 2016
© 2016 DigitalGlobe NextView License
Map Name: 2016_OIE_Sequence.mxd
Scale 1 : 4,000
0 100 200 300 400 500
Feet

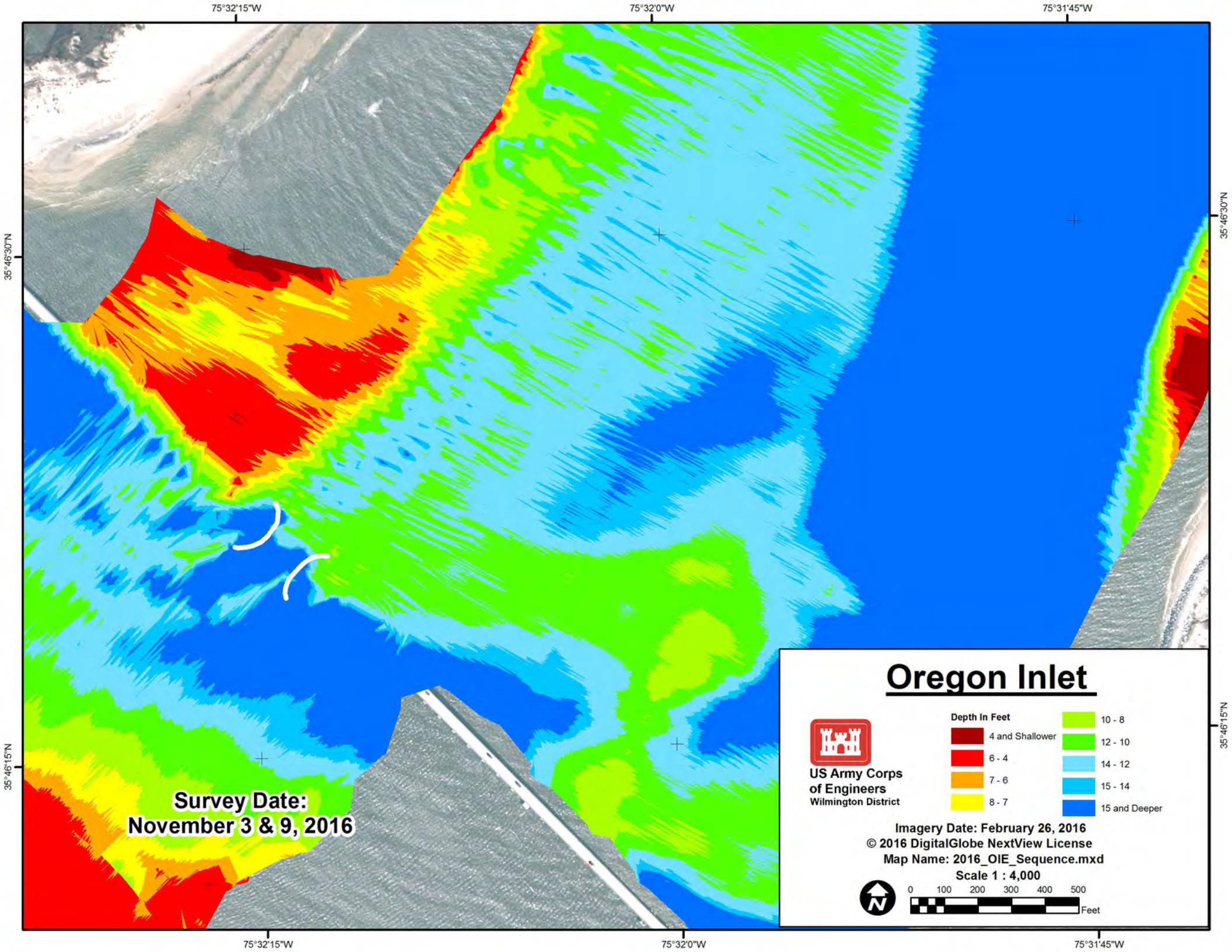
75°32'15"W
75°32'0"W
75°31'45"W
35°46'30"N
35°46'15"N
Survey Date:
November 3 & 9, 2016
Oregon Inlet
US Army Corps
of Engineers
Wilmington District
Depth In Feet
4 and Shallower
6 - 4
7 - 6
8 - 7
10 - 8
12 - 10
14 - 12
15 - 14
15 and Deeper
Imagery Date: February 26, 2016
© 2016 DigitalGlobe NextView License
Map Name: 2016_OIE_Sequence.mxd
Scale 1 : 4,000
0 100 200 300 400 500
Feet

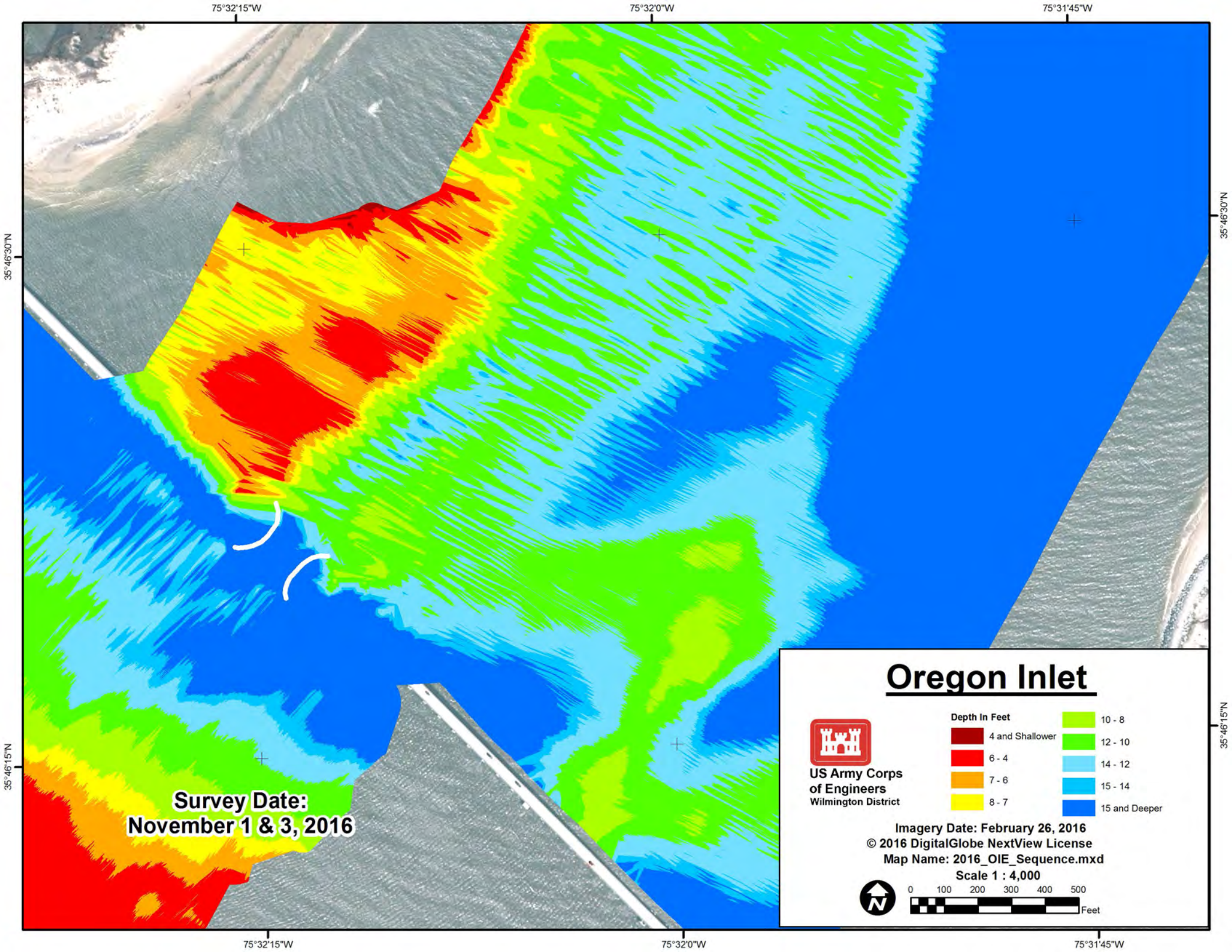
75°32'15"W
75°32'0"W
75°31'45"W
35°46'30"N
35°46'15"N
Survey Date:
November 1 & 3, 2016
Oregon Inlet
US Army Corps
of Engineers
Wilmington District
Depth In Feet
4 and Shallower
6 - 4
7 - 6
8 - 7
10 - 8
12 - 10
14 - 12
15 - 14
15 and Deeper
Imagery Date: February 26, 2016
© 2016 DigitalGlobe NextView License
Map Name: 2016_OIE_Sequence.mxd
Scale 1 : 4,000
0 100 200 300 400 500
Feet

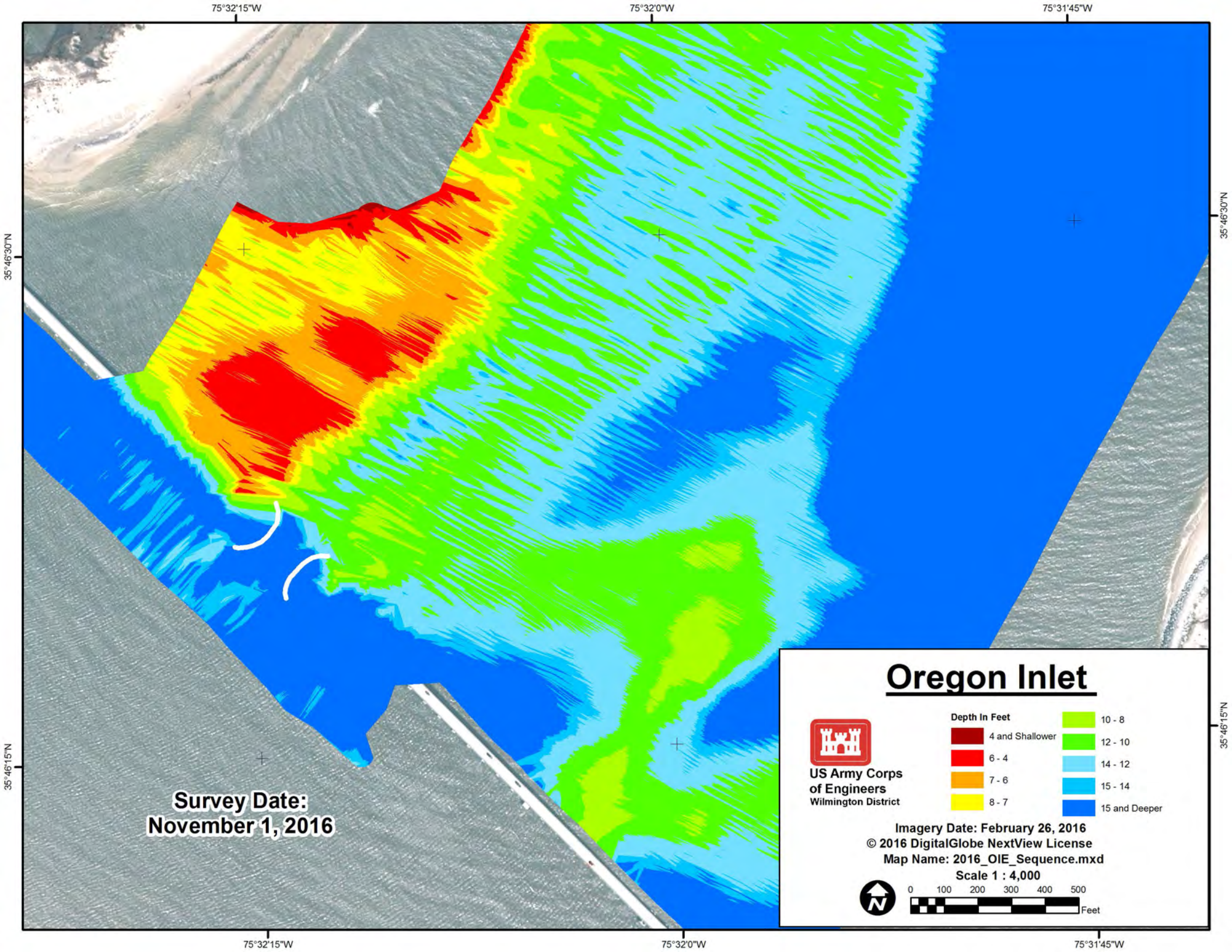
75°32'15"W
75°32'0"W
75°31'45"W
35°46'30"N
35°46'15"N
Survey Date:
November 1, 2016
Oregon Inlet
US Army Corps
of Engineers
Wilmington District
Depth In Feet
4 and Shallower
6 - 4
7 - 6
8 - 7
10 - 8
12 - 10
14 - 12
15 - 14
15 and Deeper
Imagery Date: February 26, 2016
© 2016 DigitalGlobe NextView License
Map Name: 2016_OIE_Sequence.mxd
Scale 1 : 4,000
0 100 200 300 400 500
Feet

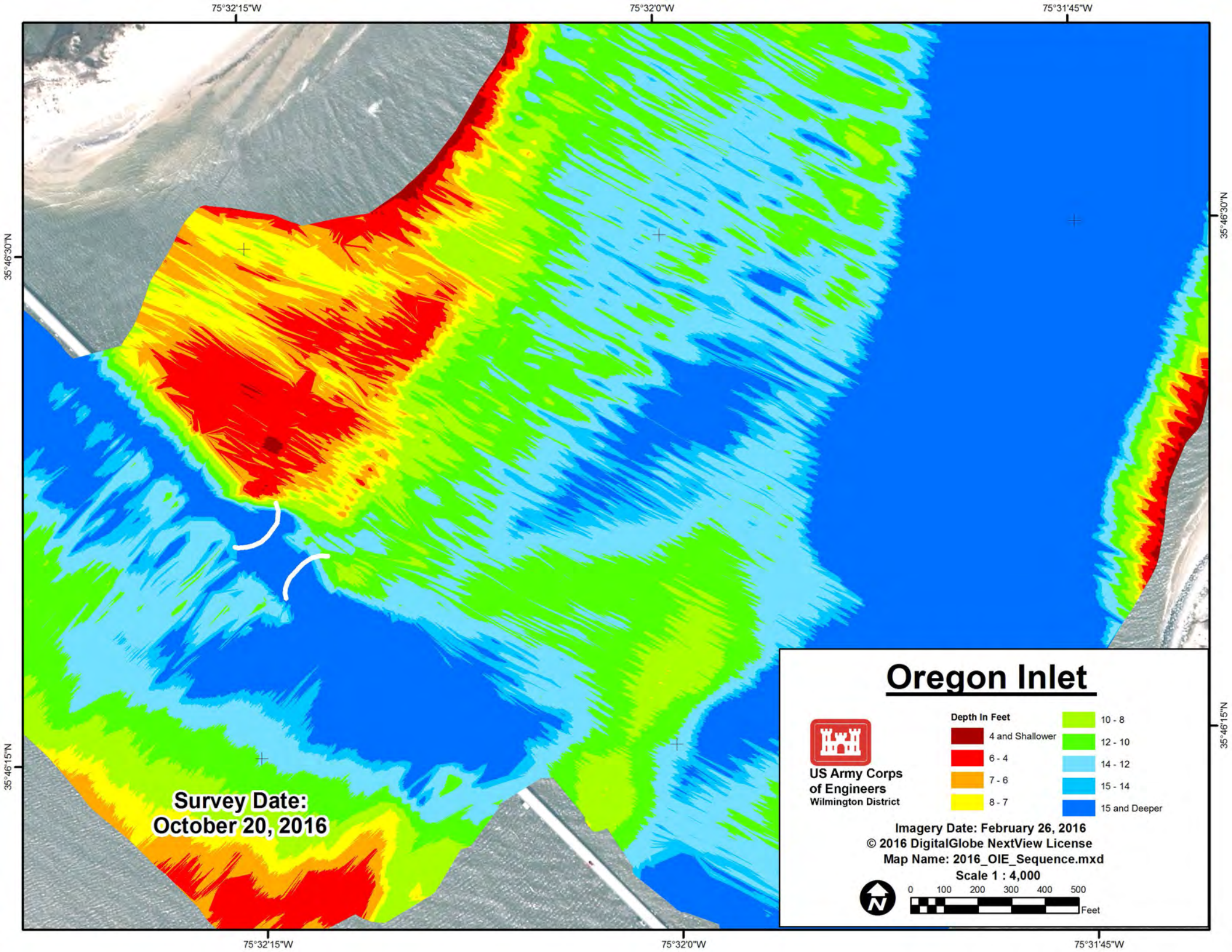
75°32'15"W
75°32'0"W
75°31'45"W
35°46'30"N
35°46'15"N
Survey Date:
October 20, 2016
Oregon Inlet
US Army Corps
of Engineers
Wilmington District
Depth In Feet
4 and Shallower
6 - 4
7 - 6
8 - 7
10 - 8
12 - 10
14 - 12
15 - 14
15 and Deeper
Imagery Date: February 26, 2016
© 2016 DigitalGlobe NextView License
Map Name: 2016_OIE_Sequence.mxd
Scale 1 : 4,000
0 100 200 300 400 500
Feet

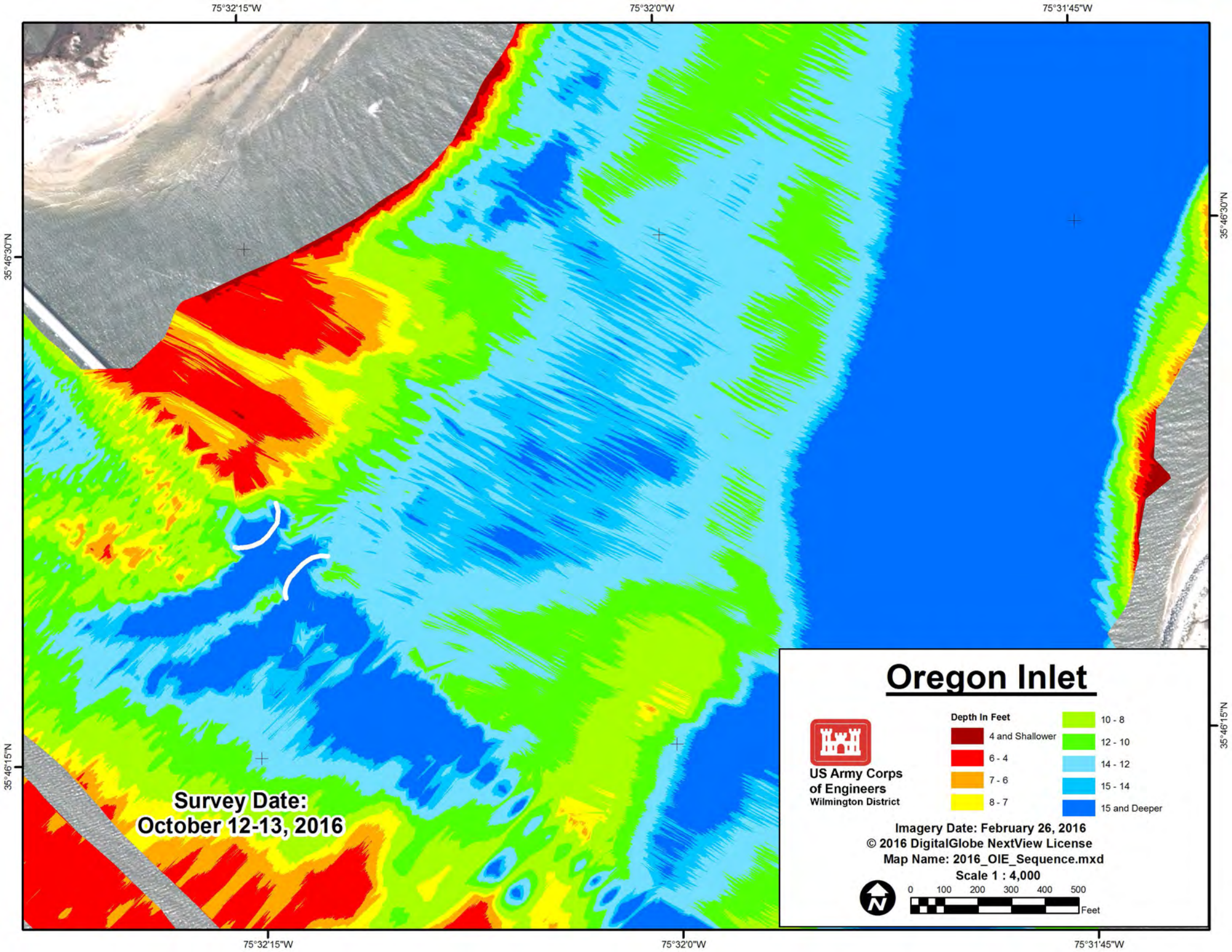
75°32'15"W
75°32'0"W
75°31'45"W
35°46'30"N
35°46'15"N
Survey Date:
October 12-13, 2016
Oregon Inlet
US Army Corps
of Engineers
Wilmington District
Depth In Feet
4 and Shallower
6 - 4
7 - 6
8 - 7
10 - 8
12 - 10
14 - 12
15 - 14
15 and Deeper
Imagery Date: February 26, 2016
© 2016 DigitalGlobe NextView License
Map Name: 2016_OIE_Sequence.mxd
Scale 1 : 4,000
0 100 200 300 400 500
Feet

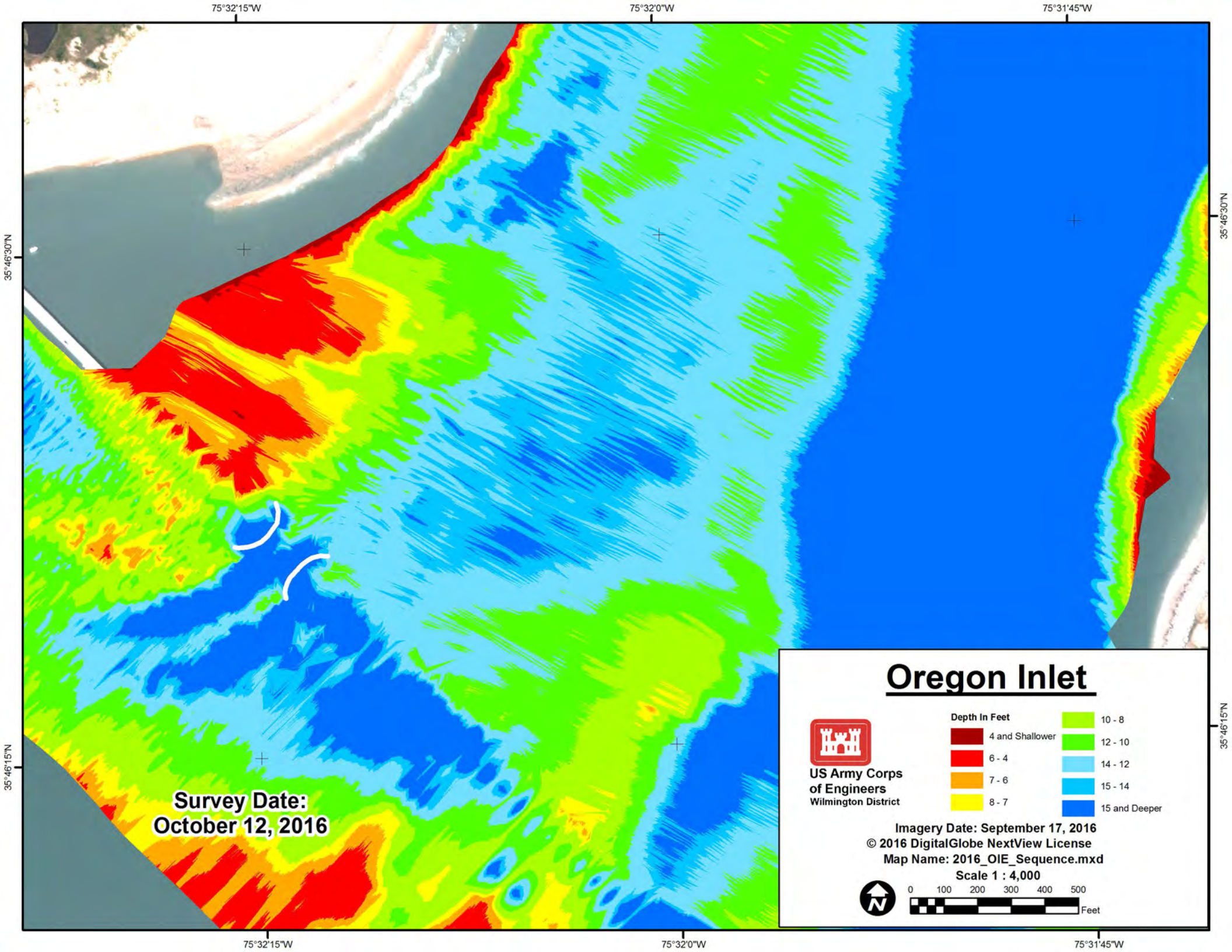
75°32'15"W
75°32'0"W
75°31'45"W
35°46'30"N
35°46'15"N
Survey Date:
October 12, 2016
Oregon Inlet
US Army Corps
of Engineers
Wilmington District
Depth In Feet
4 and Shallower
6 - 4
7 - 6
8 - 7
10 - 8
12 - 10
14 - 12
15 - 14
15 and Deeper
Imagery Date: September 17, 2016
© 2016 DigitalGlobe NextView License
Map Name: 2016_OIE_Sequence.mxd
Scale 1 : 4,000
0 100 200 300 400 500
Feet

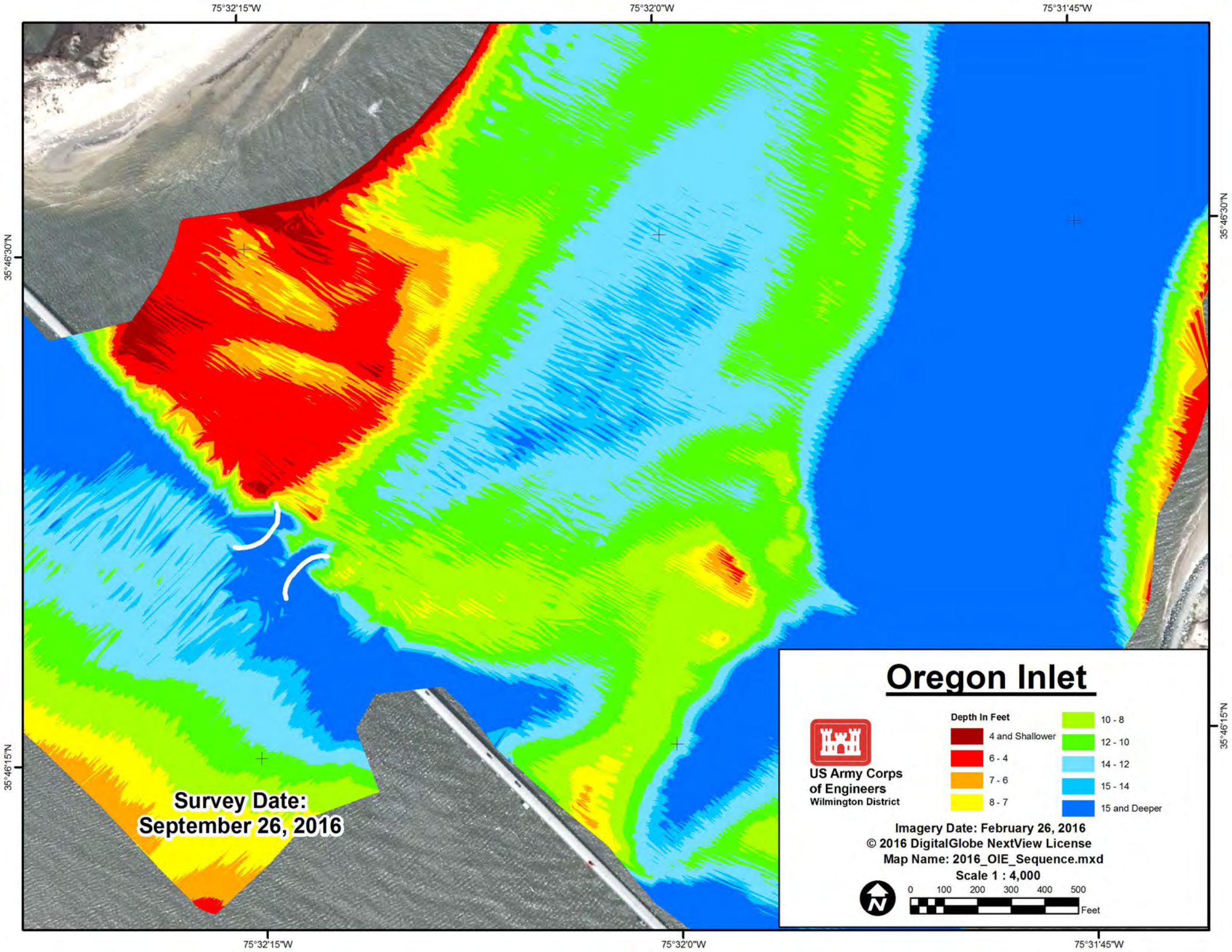
75°32'15"W
75°32'0"W
75°31'45"W
35°46'30"N
35°46'15"N
Survey Date:
September 26, 2016
Oregon Inlet
US Army Corps
of Engineers
Wilmington District
Depth In Feet
4 and Shallower
6 - 4
7 - 6
8 - 7
10 - 8
12 - 10
14 - 12
15 - 14
15 and Deeper
Imagery Date: February 26, 2016
© 2016 DigitalGlobe NextView License
Map Name: 2016_OIE_Sequence.mxd
Scale 1 : 4,000
0 100 200 300 400 500
Feet

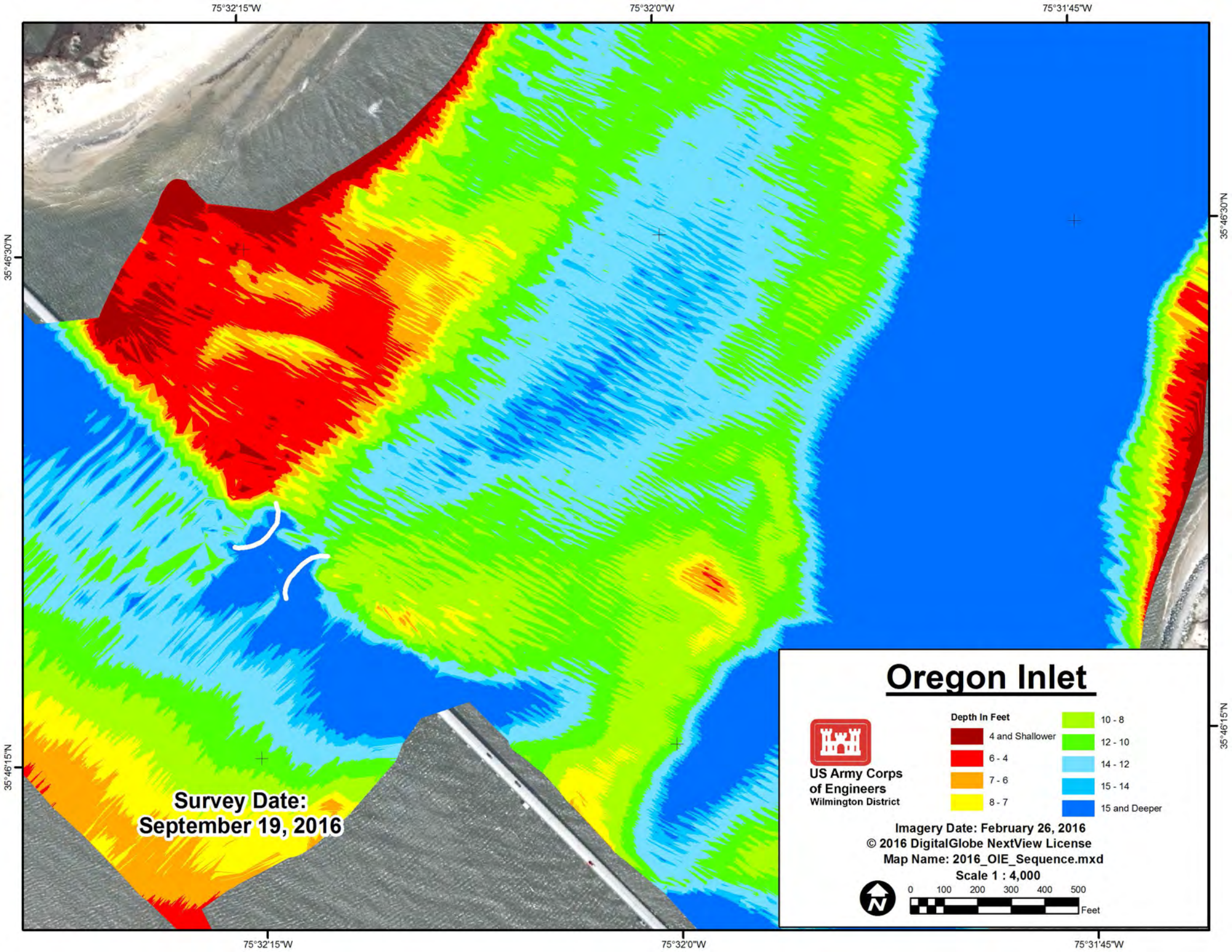
75°32'15"W
75°32'0"W
75°31'45"W
35°46'30"N
35°46'15"N
Survey Date:
September 19, 2016
Oregon Inlet
US Army Corps
of Engineers
Wilmington District
Depth In Feet
4 and Shallower
6 - 4
7 - 6
8 - 7
10 - 8
12 - 10
14 - 12
15 - 14
15 and Deeper
Imagery Date: February 26, 2016
© 2016 DigitalGlobe NextView License
Map Name: 2016_OIE_Sequence.mxd
Scale 1 : 4,000
0 100 200 300 400 500
Feet

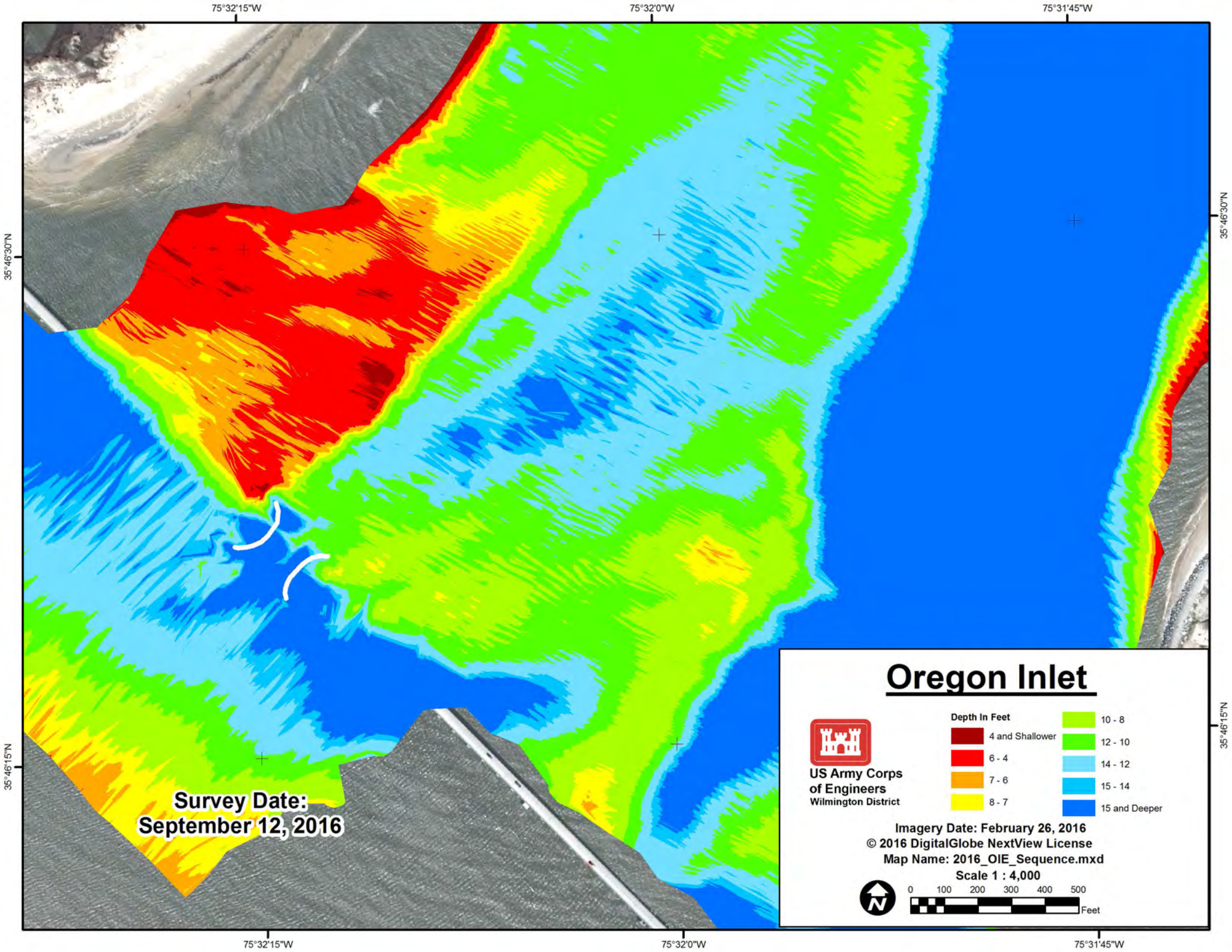
75°32'15"W
75°32'0"W
75°31'45"W
35°46'30"N
35°46'15"N
Survey Date:
September 12, 2016
Oregon Inlet
US Army Corps
of Engineers
Wilmington District
Depth In Feet
4 and Shallower
6 - 4
7 - 6
8 - 7
10 - 8
12 - 10
14 - 12
15 - 14
15 and Deeper
Imagery Date: February 26, 2016
© 2016 DigitalGlobe NextView License
Map Name: 2016_OIE_Sequence.mxd
Scale 1 : 4,000
0 100 200 300 400 500
Feet

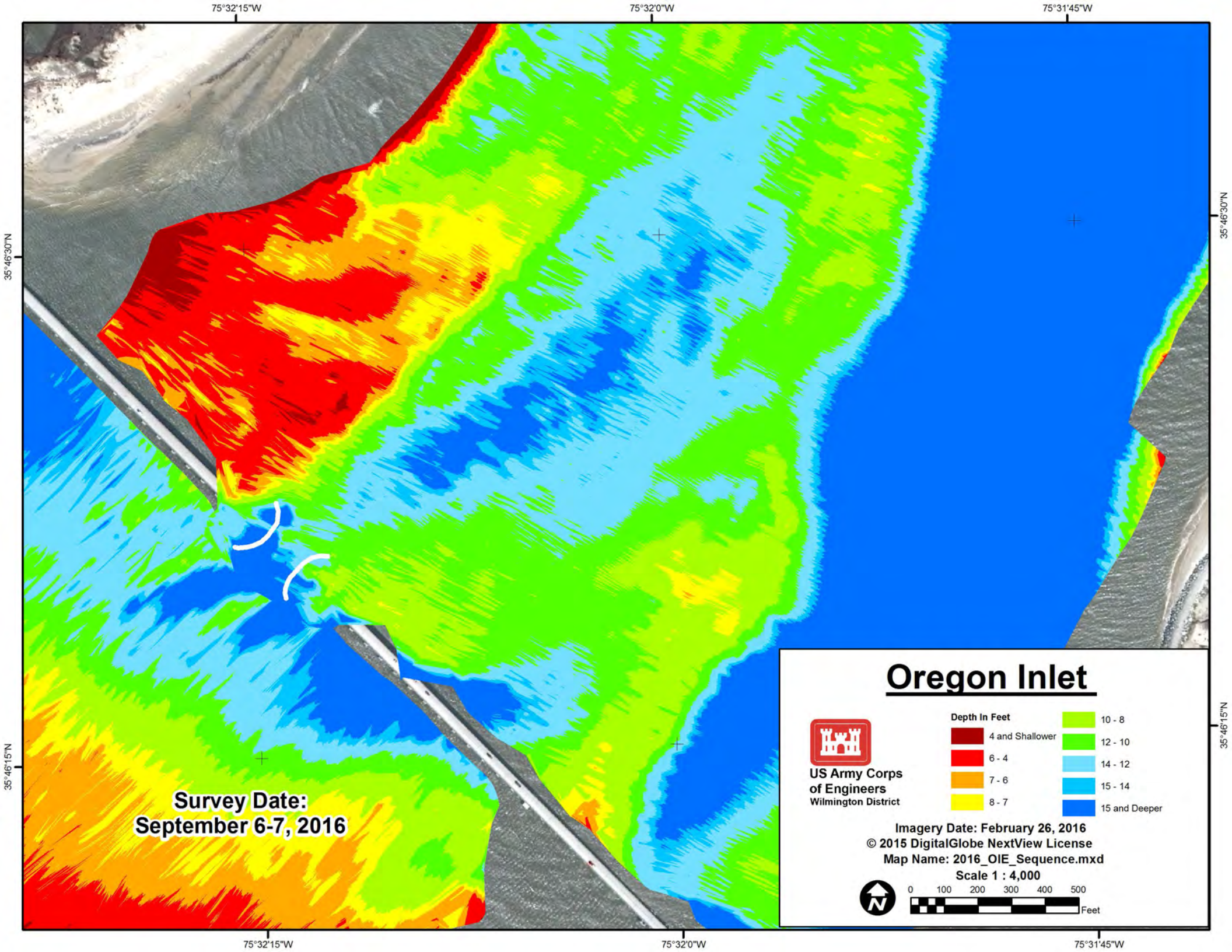
75°32'15"W
75°32'0"W
75°31'45"W
35°46'30"N
35°46'15"N
Survey Date:
September 6-7, 2016
Oregon Inlet
US Army Corps
of Engineers
Wilmington District
Depth In Feet
4 and Shallower
6 - 4
7 - 6
8 - 7
10 - 8
12 - 10
14 - 12
15 - 14
15 and Deeper
Imagery Date: February 26, 2016
© 2015 DigitalGlobe NextView License
Map Name: 2016_OIE_Sequence.mxd
Scale 1 : 4,000
0 100 200 300 400 500
Feet

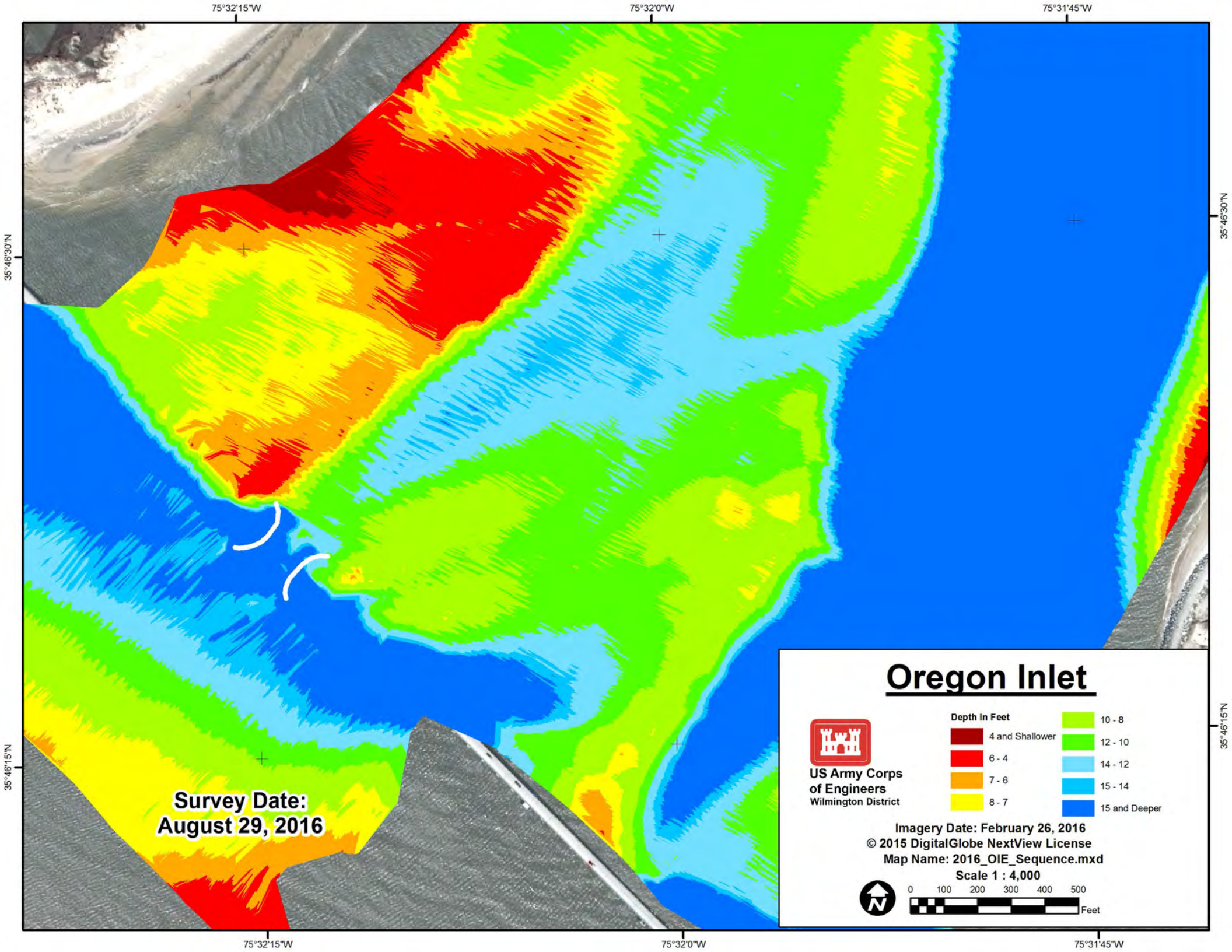
75°32'15"W
75°32'0"W
75°31'45"W
35°46'30"N
35°46'15"N
Survey Date:
August 29, 2016
Oregon Inlet
US Army Corps
of Engineers
Wilmington District
Depth In Feet
4 and Shallower
6 - 4
7 - 6
8 - 7
10 - 8
12 - 10
14 - 12
15 - 14
15 and Deeper
Imagery Date: February 26, 2016
© 2015 DigitalGlobe NextView License
Map Name: 2016_OIE_Sequence.mxd
Scale 1 : 4,000
0 100 200 300 400 500
Feet

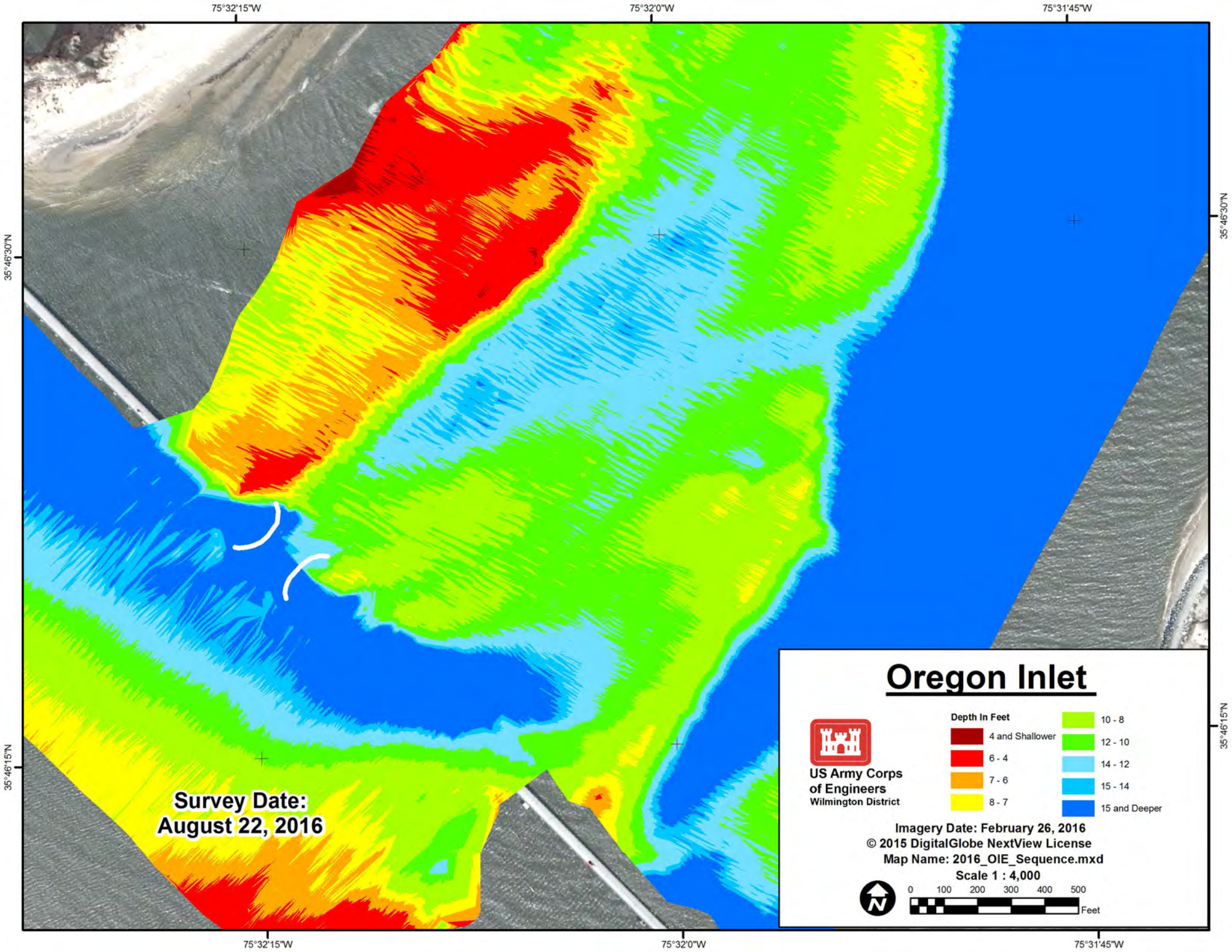
75°32'15"W
75°32'0"W
75°31'45"W
35°46'30"N
35°46'15"N
Survey Date:
August 22, 2016
Oregon Inlet
US Army Corps
of Engineers
Wilmington District
Depth In Feet
4 and Shallower
6 - 4
7 - 6
8 - 7
10 - 8
12 - 10
14 - 12
15 - 14
15 and Deeper
Imagery Date: February 26, 2016
© 2015 DigitalGlobe NextView License
Map Name: 2016_OIE_Sequence.mxd
Scale 1 : 4,000
0 100 200 300 400 500
Feet

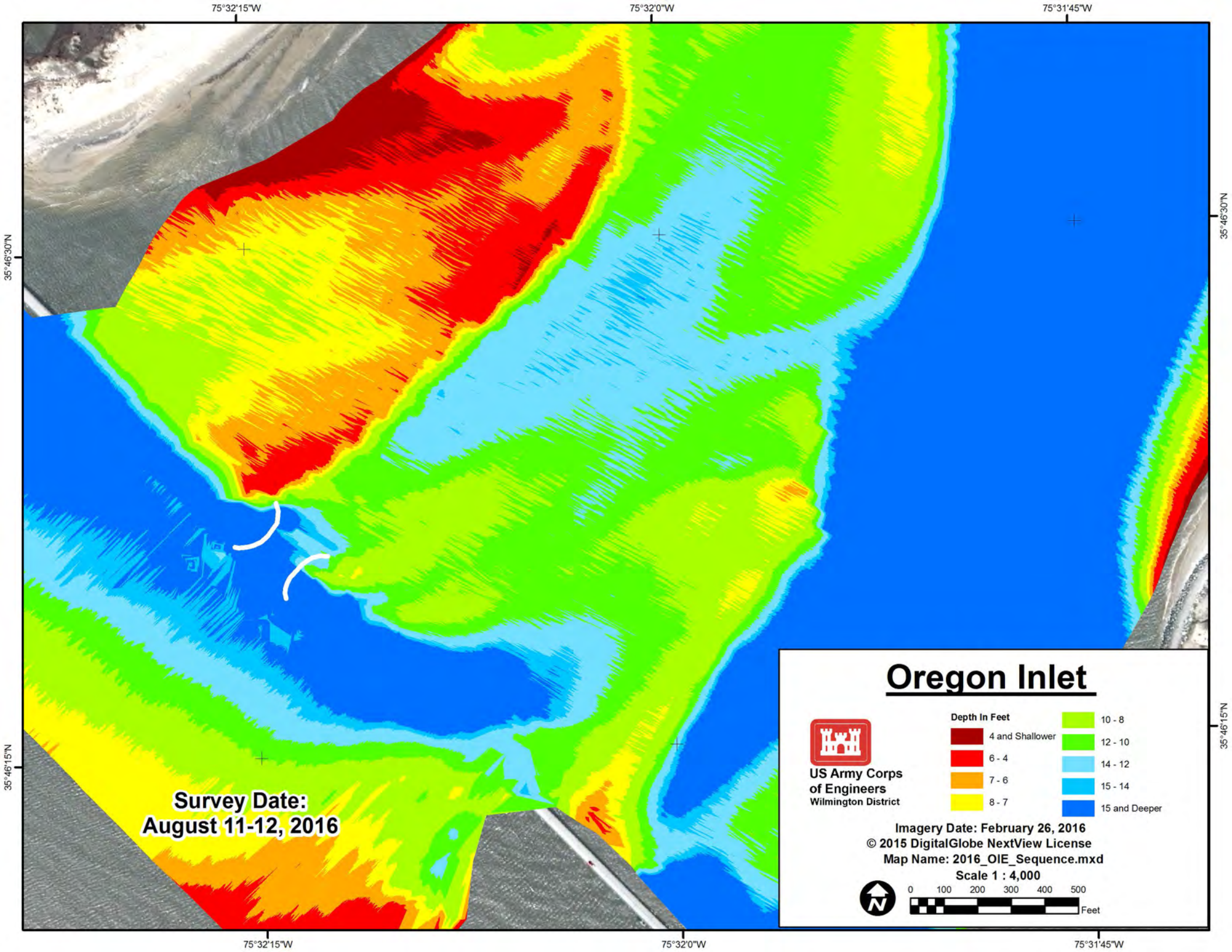
75°32'15"W
75°32'0"W
75°31'45"W
35°46'30"N
35°46'15"N
Survey Date:
August 11-12, 2016
Oregon Inlet
US Army Corps
of Engineers
Wilmington District
Depth In Feet
4 and Shallower
6 - 4
7 - 6
8 - 7
10 - 8
12 - 10
14 - 12
15 - 14
15 and Deeper
Imagery Date: February 26, 2016
© 2015 DigitalGlobe NextView License
Map Name: 2016_OIE_Sequence.mxd
Scale 1 : 4,000
0 100 200 300 400 500
Feet

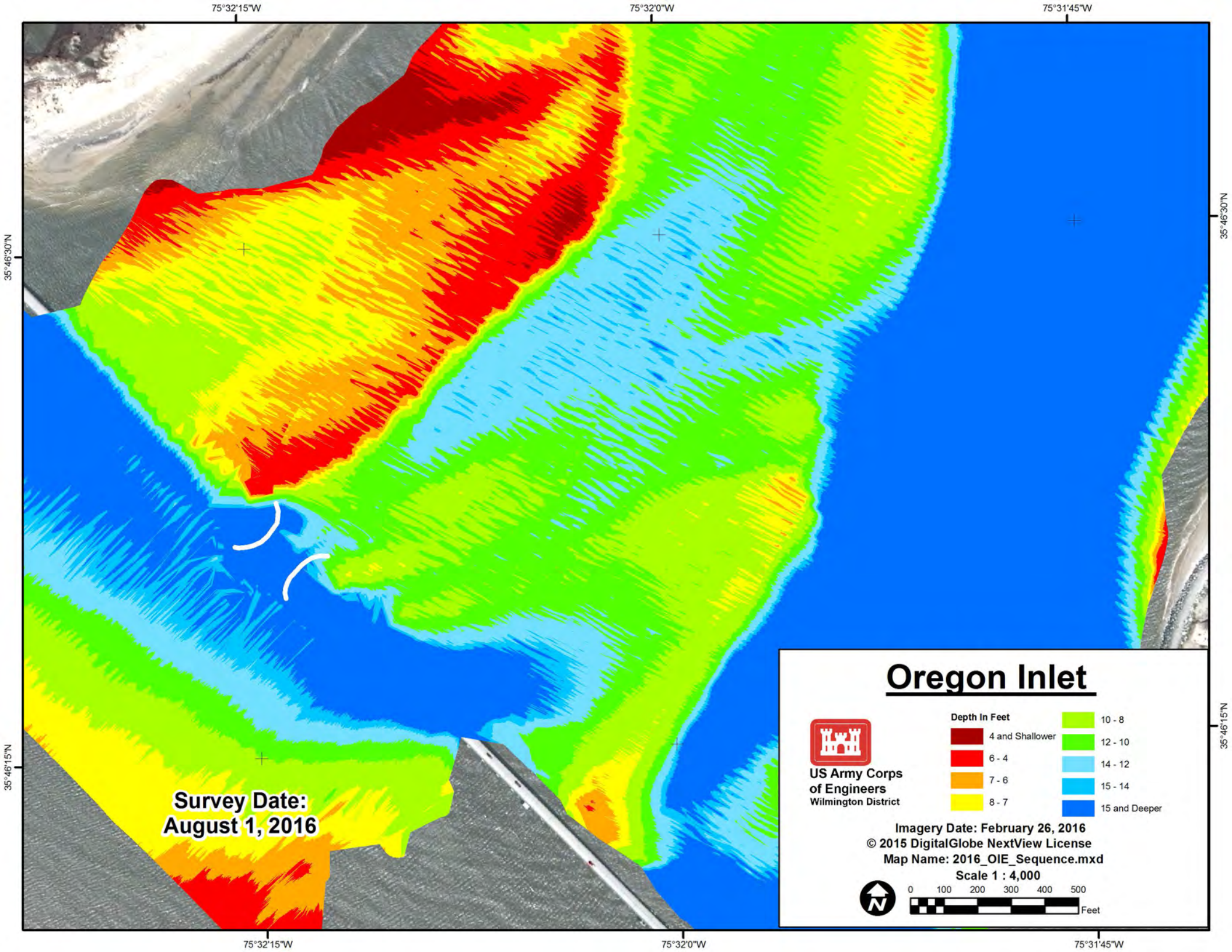
75°32'15"W
75°32'0"W
75°31'45"W
35°46'30"N
35°46'15"N
Survey Date:
August 1, 2016
Oregon Inlet
US Army Corps
of Engineers
Wilmington District
Depth In Feet
4 and Shallower
6 - 4
7 - 6
8 - 7
10 - 8
12 - 10
14 - 12
15 - 14
15 and Deeper
Imagery Date: February 26, 2016
© 2015 DigitalGlobe NextView License
Map Name: 2016_OIE_Sequence.mxd
Scale 1 : 4,000
0 100 200 300 400 500
Feet

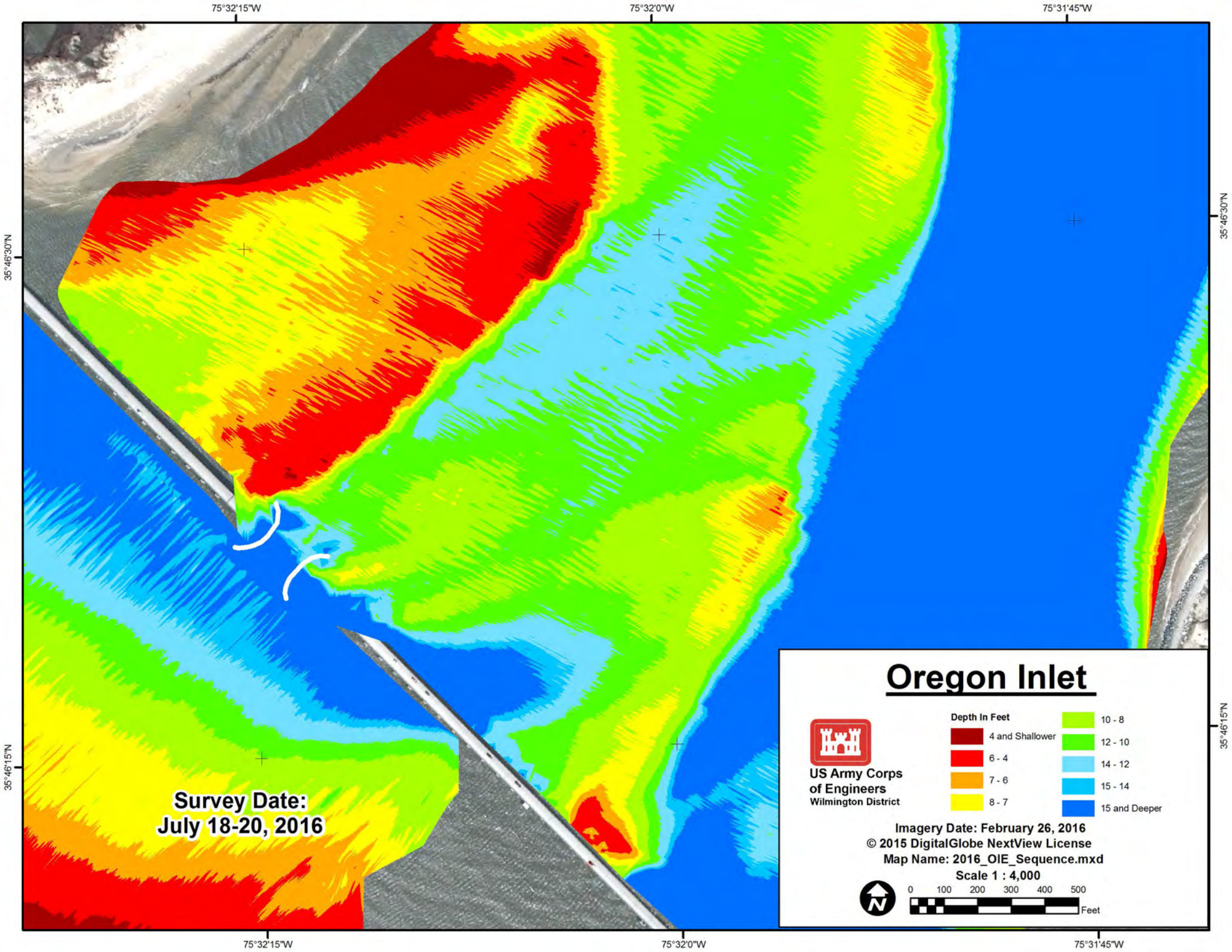
75°32'15"W
75°32'0"W
75°31'45"W
35°46'30"N
35°46'15"N
Survey Date:
July 18-20, 2016
Oregon Inlet
US Army Corps
of Engineers
Wilmington District
Depth In Feet
4 and Shallower
6 - 4
7 - 6
8 - 7
10 - 8
12 - 10
14 - 12
15 - 14
15 and Deeper
Imagery Date: February 26, 2016
© 2015 DigitalGlobe NextView License
Map Name: 2016_OIE_Sequence.mxd
Scale 1 : 4,000
0 100 200 300 400 500
Feet

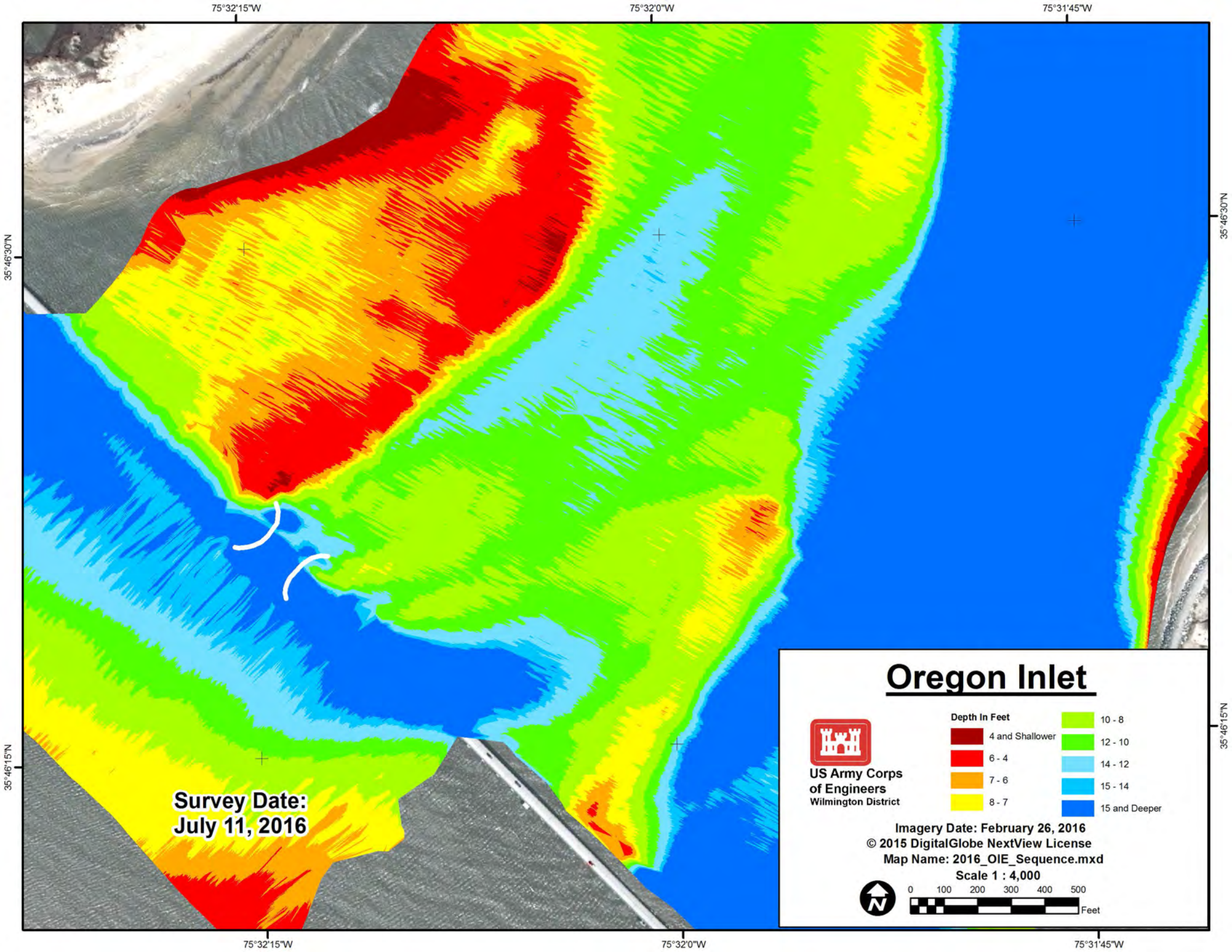
75°32'15"W
75°32'0"W
75°31'45"W
35°46'30"N
35°46'15"N
Survey Date:
July 11, 2016
Oregon Inlet
US Army Corps
of Engineers
Wilmington District
Depth In Feet
4 and Shallower
6 - 4
7 - 6
8 - 7
10 - 8
12 - 10
14 - 12
15 - 14
15 and Deeper
Imagery Date: February 26, 2016
© 2015 DigitalGlobe NextView License
Map Name: 2016_OIE_Sequence.mxd
Scale 1 : 4,000
0 100 200 300 400 500
Feet

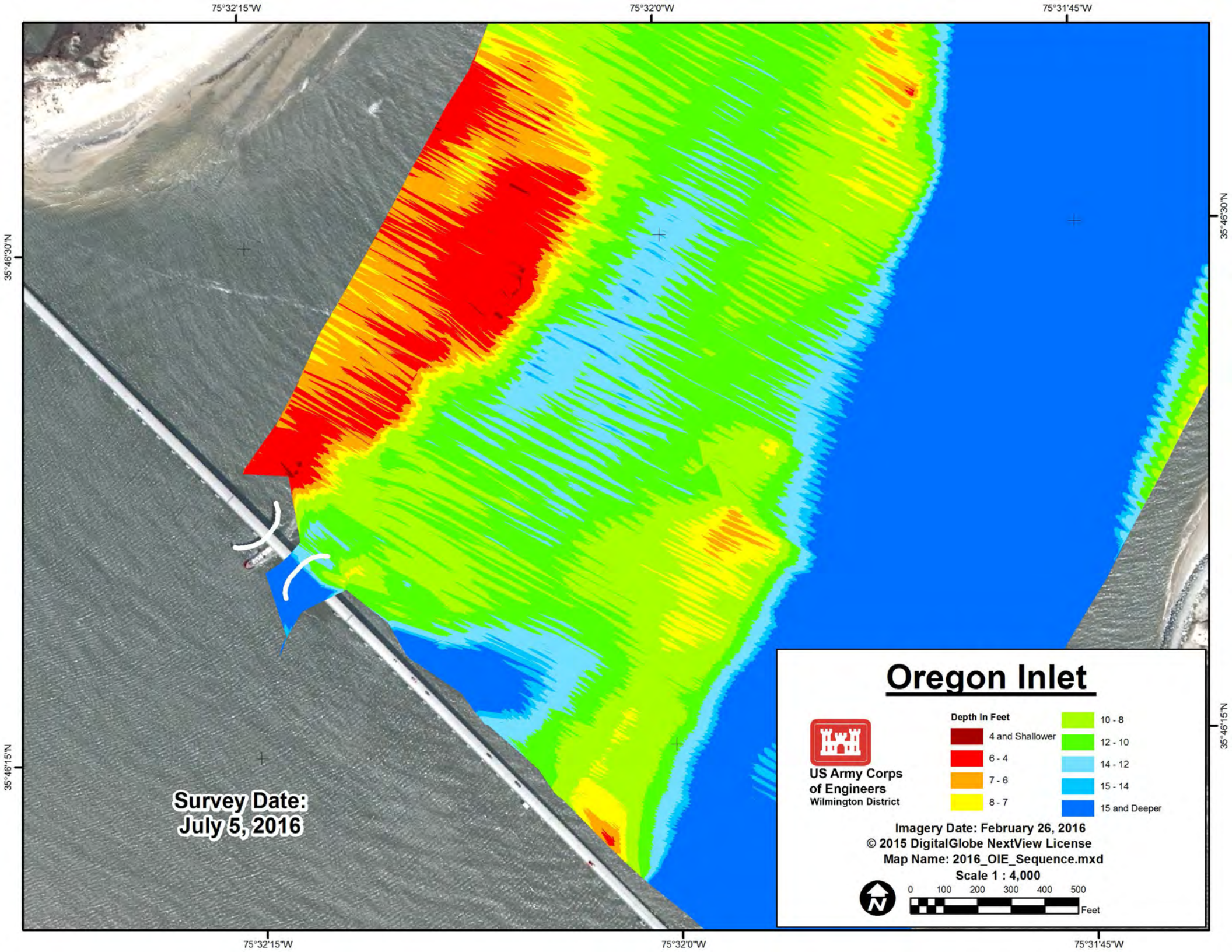
75°32'15"W
75°32'0"W
75°31'45"W
35°46'30"N
35°46'15"N
Survey Date:
July 5, 2016
Oregon Inlet
US Army Corps
of Engineers
Wilmington District
Depth In Feet
4 and Shallower
6 - 4
7 - 6
8 - 7
10 - 8
12 - 10
14 - 12
15 - 14
15 and Deeper
Imagery Date: February 26, 2016
© 2015 DigitalGlobe NextView License
Map Name: 2016_OIE_Sequence.mxd
Scale 1 : 4,000
0 100 200 300 400 500
Feet

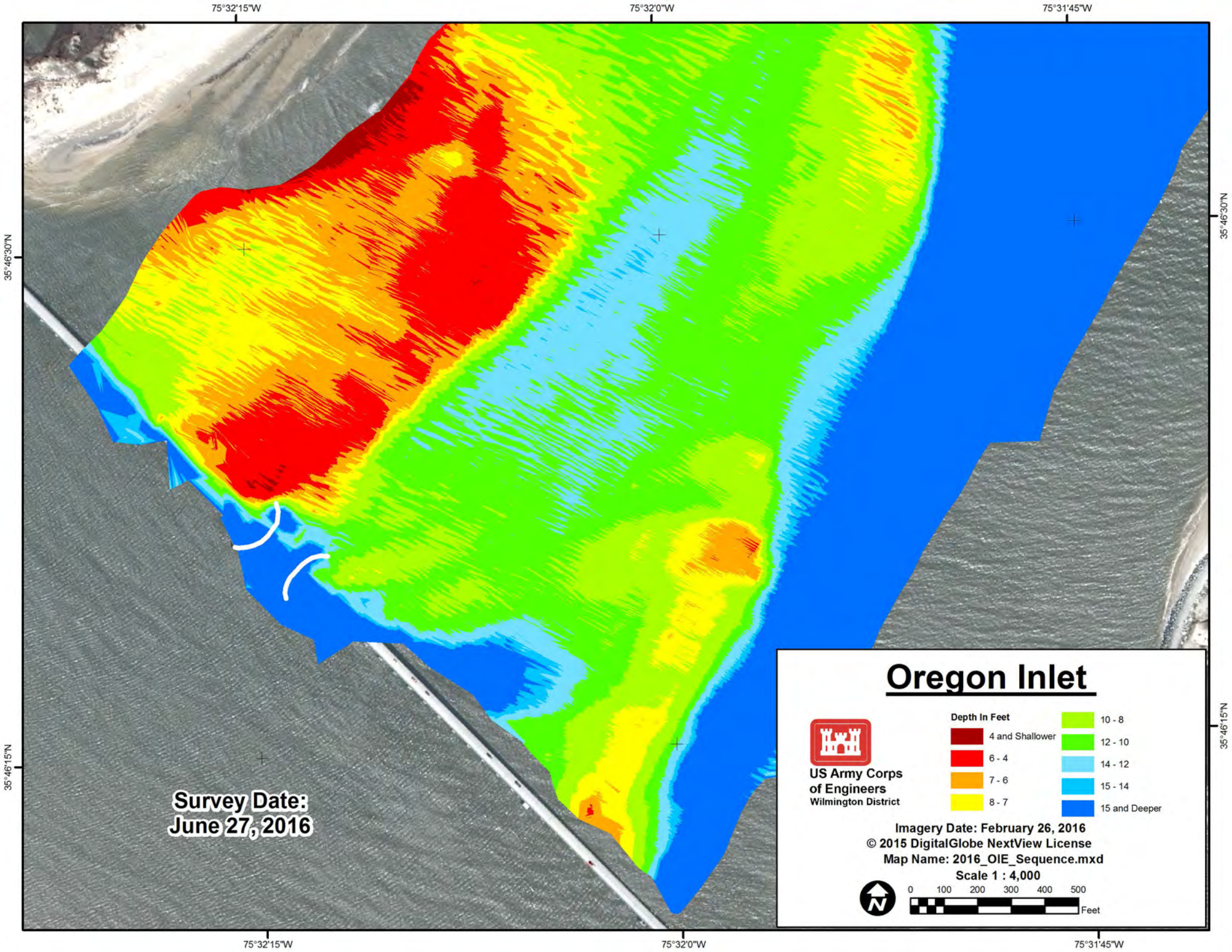
75°32'15"W
75°32'0"W
75°31'45"W
35°46'30"N
35°46'15"N
Survey Date:
June 27, 2016
Oregon Inlet
US Army Corps
of Engineers
Wilmington District
Depth In Feet
4 and Shallower
6 - 4
7 - 6
8 - 7
10 - 8
12 - 10
14 - 12
15 - 14
15 and Deeper
Imagery Date: February 26, 2016
© 2015 DigitalGlobe NextView License
Map Name: 2016_OIE_Sequence.mxd
Scale 1 : 4,000
0 100 200 300 400 500
Feet

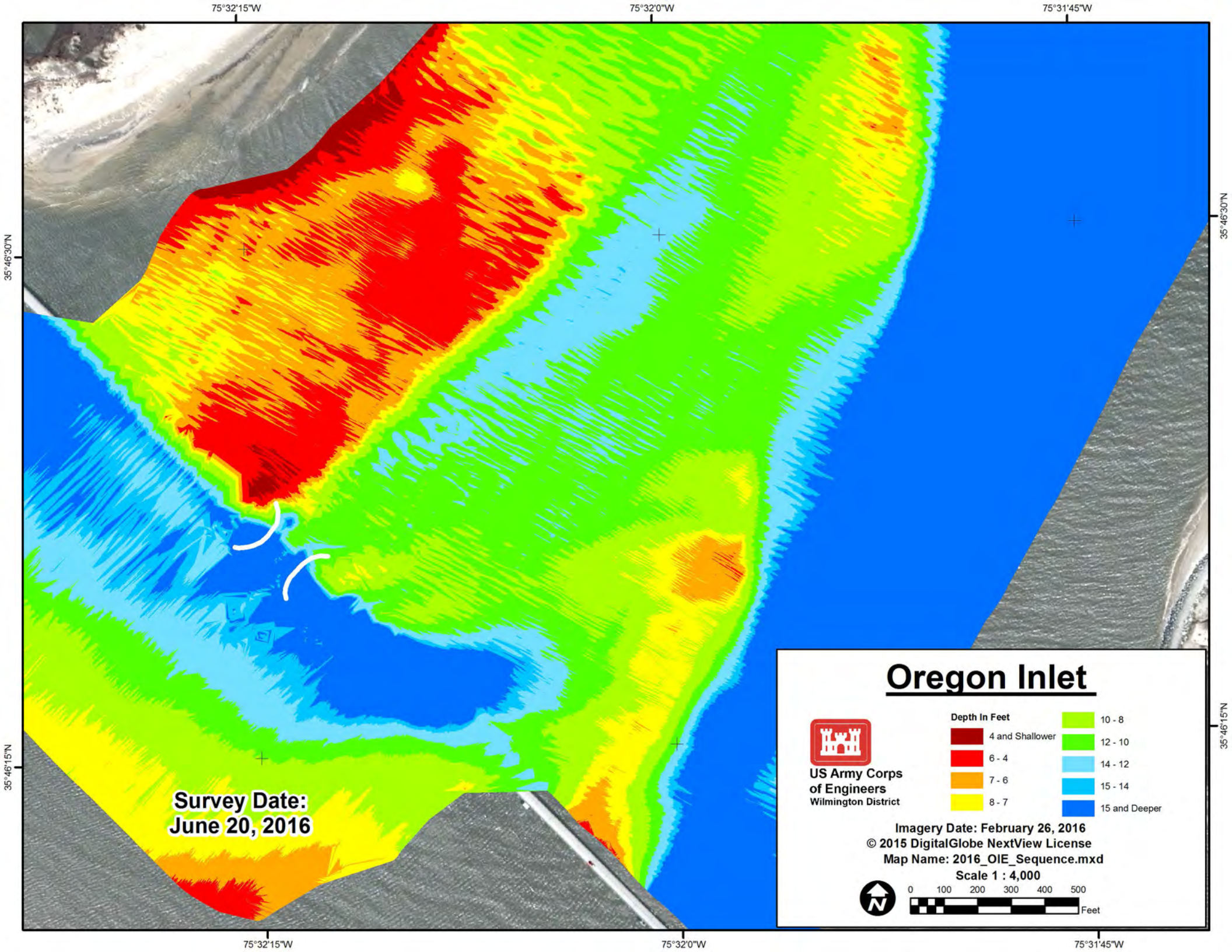
75°32'15"W
75°32'0"W
75°31'45"W
35°46'30"N
35°46'15"N
Survey Date:
June 20, 2016
Oregon Inlet
US Army Corps
of Engineers
Wilmington District
Depth In Feet
4 and Shallower
6 - 4
7 - 6
8 - 7
10 - 8
12 - 10
14 - 12
15 - 14
15 and Deeper
Imagery Date: February 26, 2016
© 2015 DigitalGlobe NextView License
Map Name: 2016_OIE_Sequence.mxd
Scale 1 : 4,000
0 100 200 300 400 500
Feet

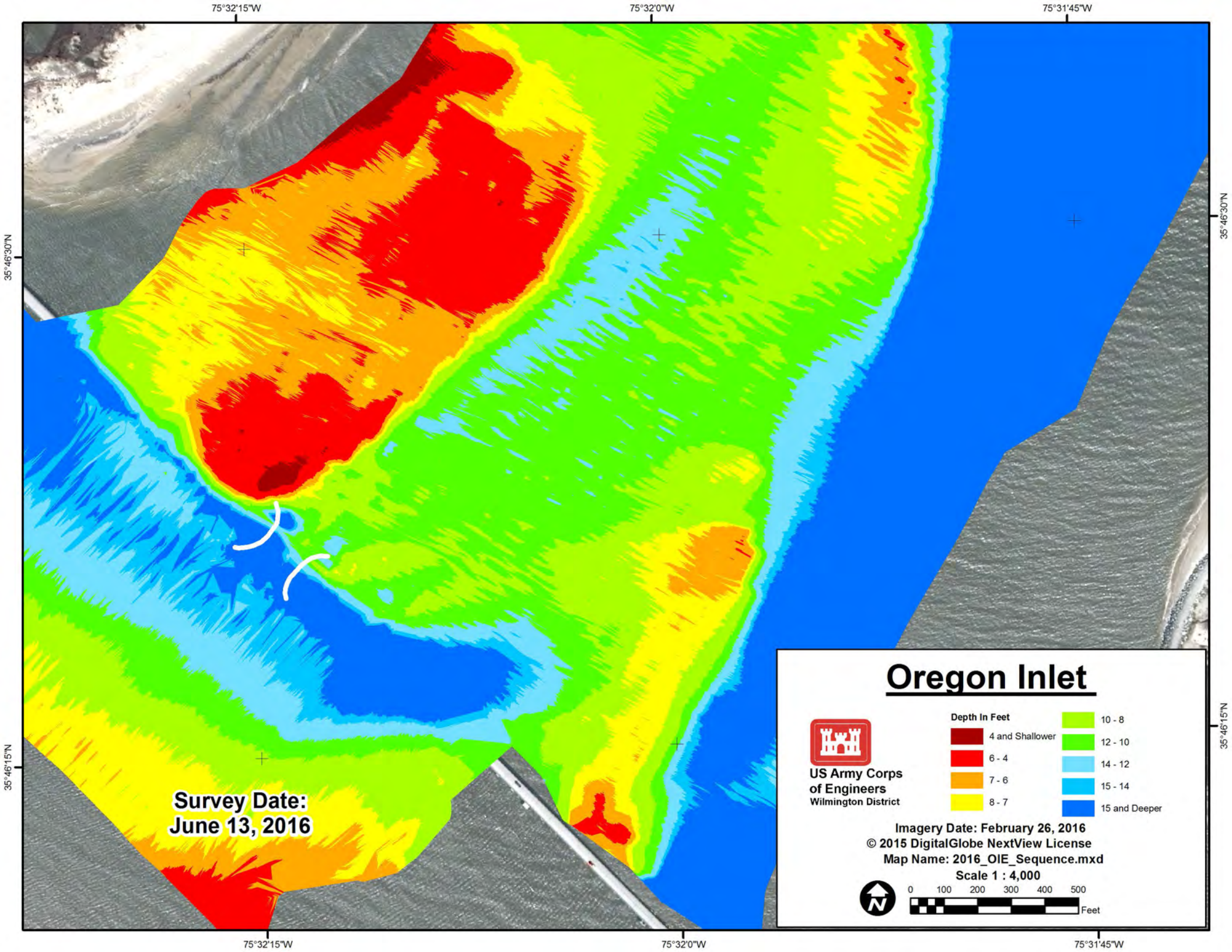
75°32'15"W
75°32'0"W
75°31'45"W
35°46'30"N
35°46'15"N
Survey Date:
June 13, 2016
Oregon Inlet
US Army Corps
of Engineers
Wilmington District
Depth In Feet
4 and Shallower
6 - 4
7 - 6
8 - 7
10 - 8
12 - 10
14 - 12
15 - 14
15 and Deeper
Imagery Date: February 26, 2016
© 2015 DigitalGlobe NextView License
Map Name: 2016_OIE_Sequence.mxd
Scale 1 : 4,000
0 100 200 300 400 500
Feet

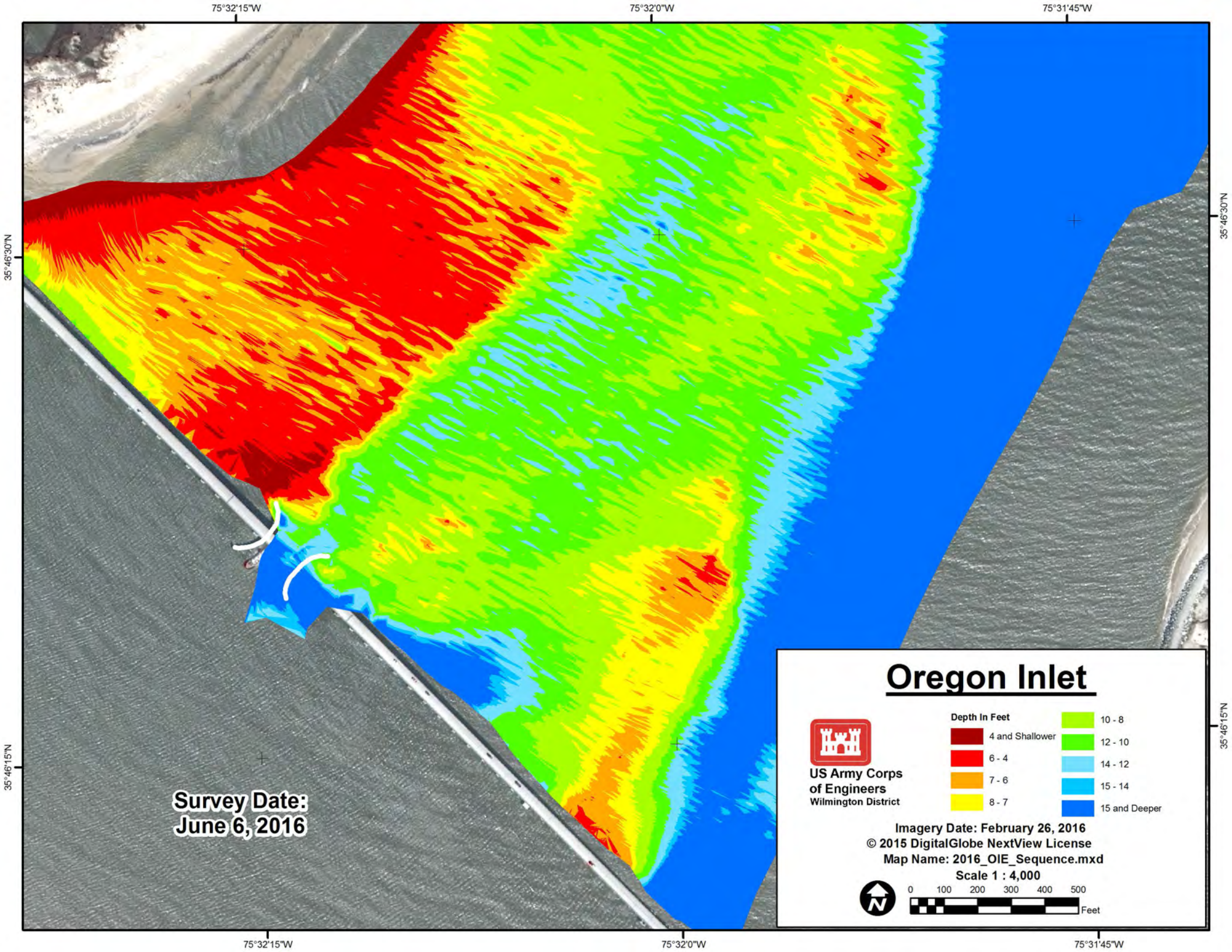
75°32'15"W
75°32'0"W
75°31'45"W
35°46'30"N
35°46'15"N
Survey Date:
June 6, 2016
Oregon Inlet
US Army Corps
of Engineers
Wilmington District
Depth In Feet
4 and Shallower
6 - 4
7 - 6
8 - 7
10 - 8
12 - 10
14 - 12
15 - 14
15 and Deeper
Imagery Date: February 26, 2016
© 2015 DigitalGlobe NextView License
Map Name: 2016_OIE_Sequence.mxd
Scale 1 : 4,000
0 100 200 300 400 500
Feet

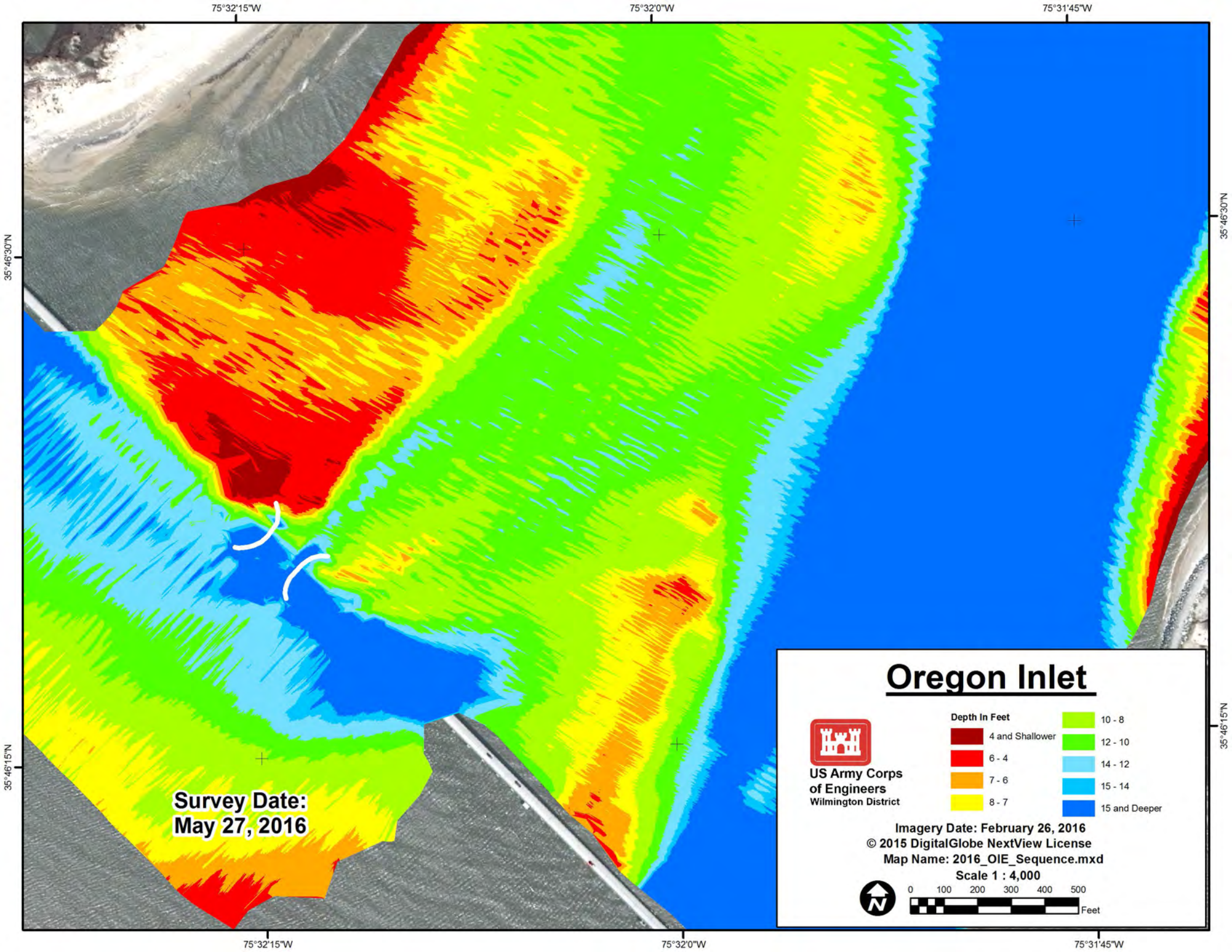
75°32'15"W
75°32'0"W
75°31'45"W
35°46'30"N
35°46'15"N
Survey Date:
May 27, 2016
Oregon Inlet
US Army Corps
of Engineers
Wilmington District
Depth In Feet
4 and Shallower
6 - 4
7 - 6
8 - 7
10 - 8
12 - 10
14 - 12
15 - 14
15 and Deeper
Imagery Date: February 26, 2016
© 2015 DigitalGlobe NextView License
Map Name: 2016_OIE_Sequence.mxd
Scale 1 : 4,000
0 100 200 300 400 500
Feet

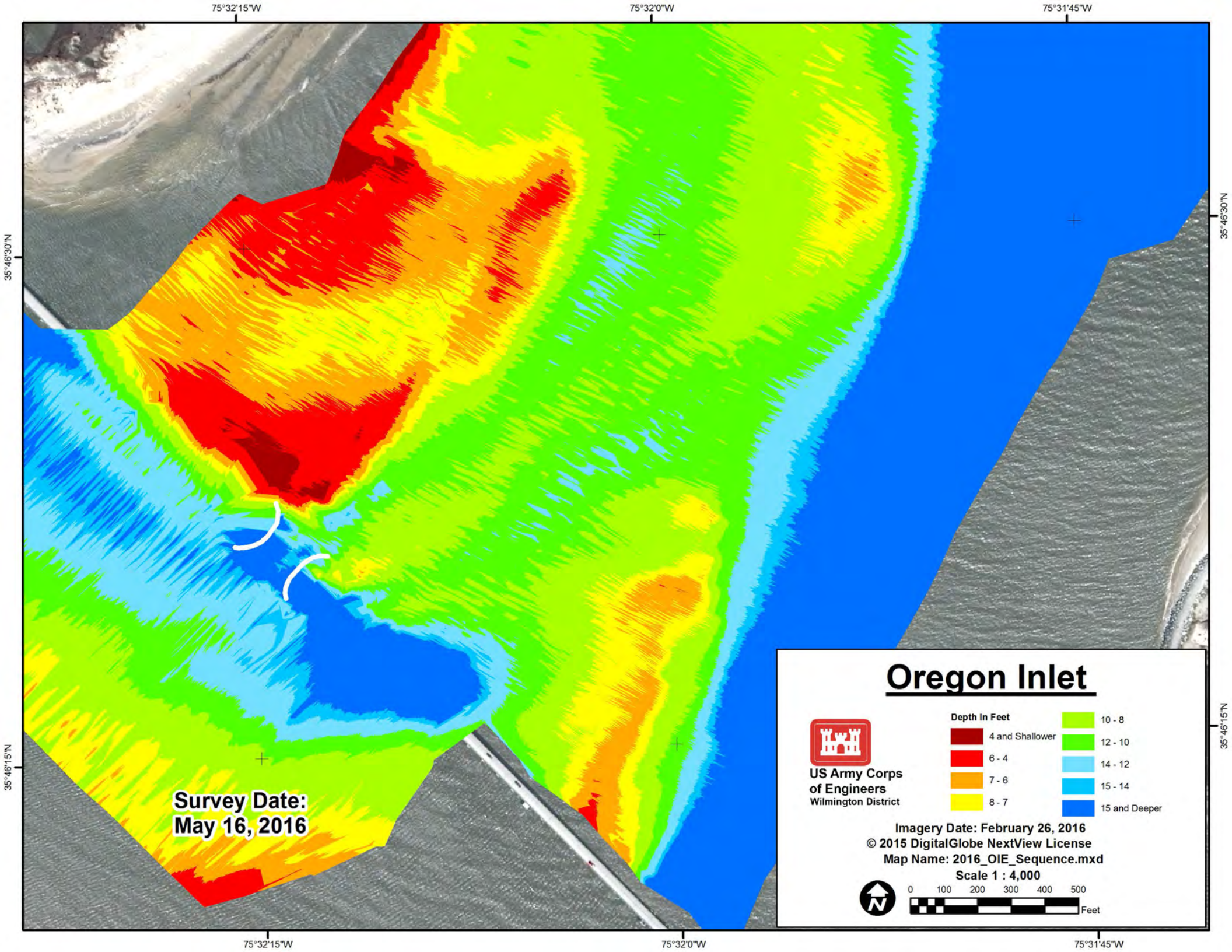
75°32'15"W
75°32'0"W
75°31'45"W
35°46'30"N
35°46'15"N
Survey Date:
May 16, 2016
Oregon Inlet
US Army Corps
of Engineers
Wilmington District
Depth In Feet
4 and Shallower
6 - 4
7 - 6
8 - 7
10 - 8
12 - 10
14 - 12
15 - 14
15 and Deeper
Imagery Date: February 26, 2016
© 2015 DigitalGlobe NextView License
Map Name: 2016_OIE_Sequence.mxd
Scale 1 : 4,000
0 100 200 300 400 500
Feet

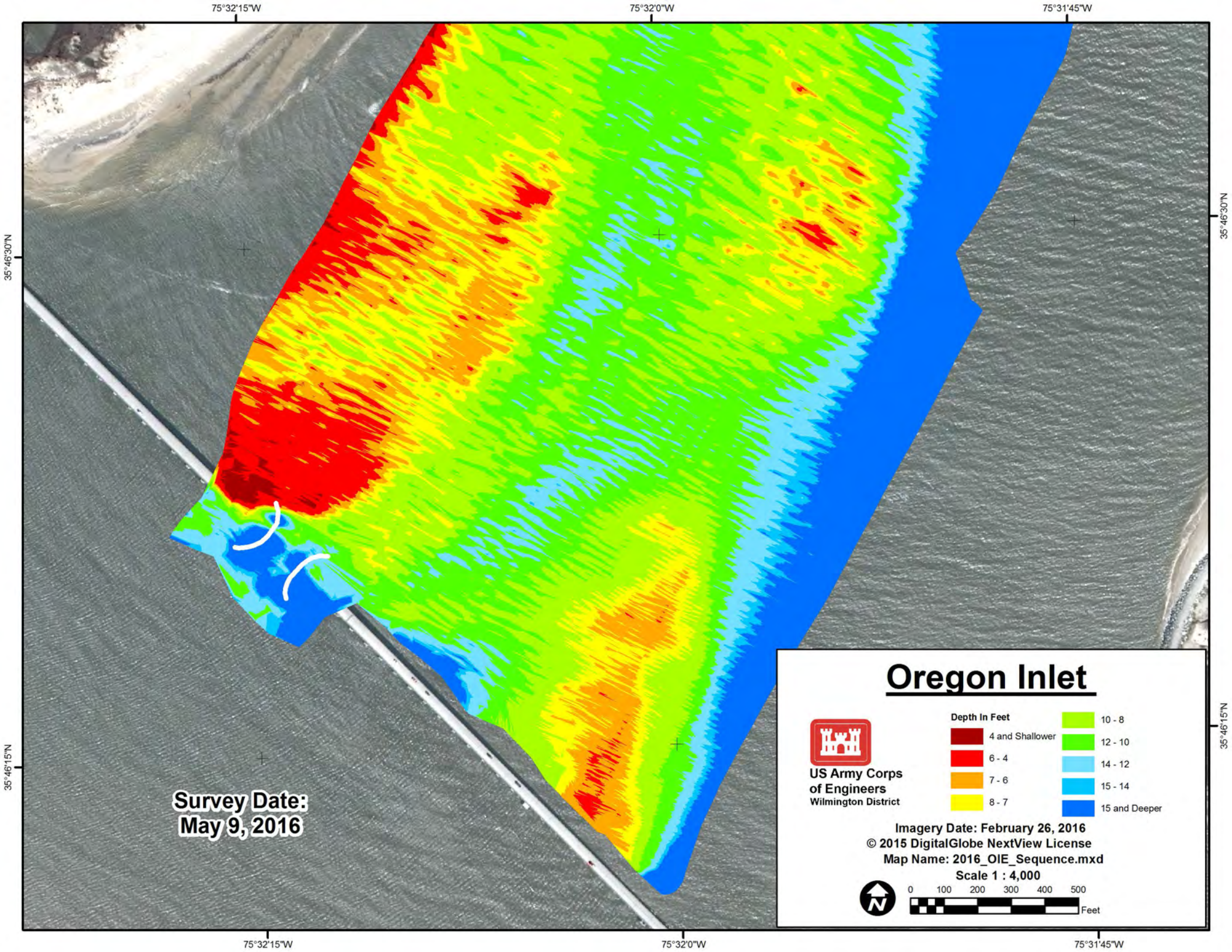
75°32'15"W
75°32'0"W
75°31'45"W
35°46'30"N
35°46'15"N
Survey Date:
May 9, 2016
Oregon Inlet
US Army Corps
of Engineers
Wilmington District
Depth In Feet
4 and Shallower
6 - 4
7 - 6
8 - 7
10 - 8
12 - 10
14 - 12
15 - 14
15 and Deeper
Imagery Date: February 26, 2016
© 2015 DigitalGlobe NextView License
Map Name: 2016_OIE_Sequence.mxd
Scale 1 : 4,000
0 100 200 300 400 500
Feet

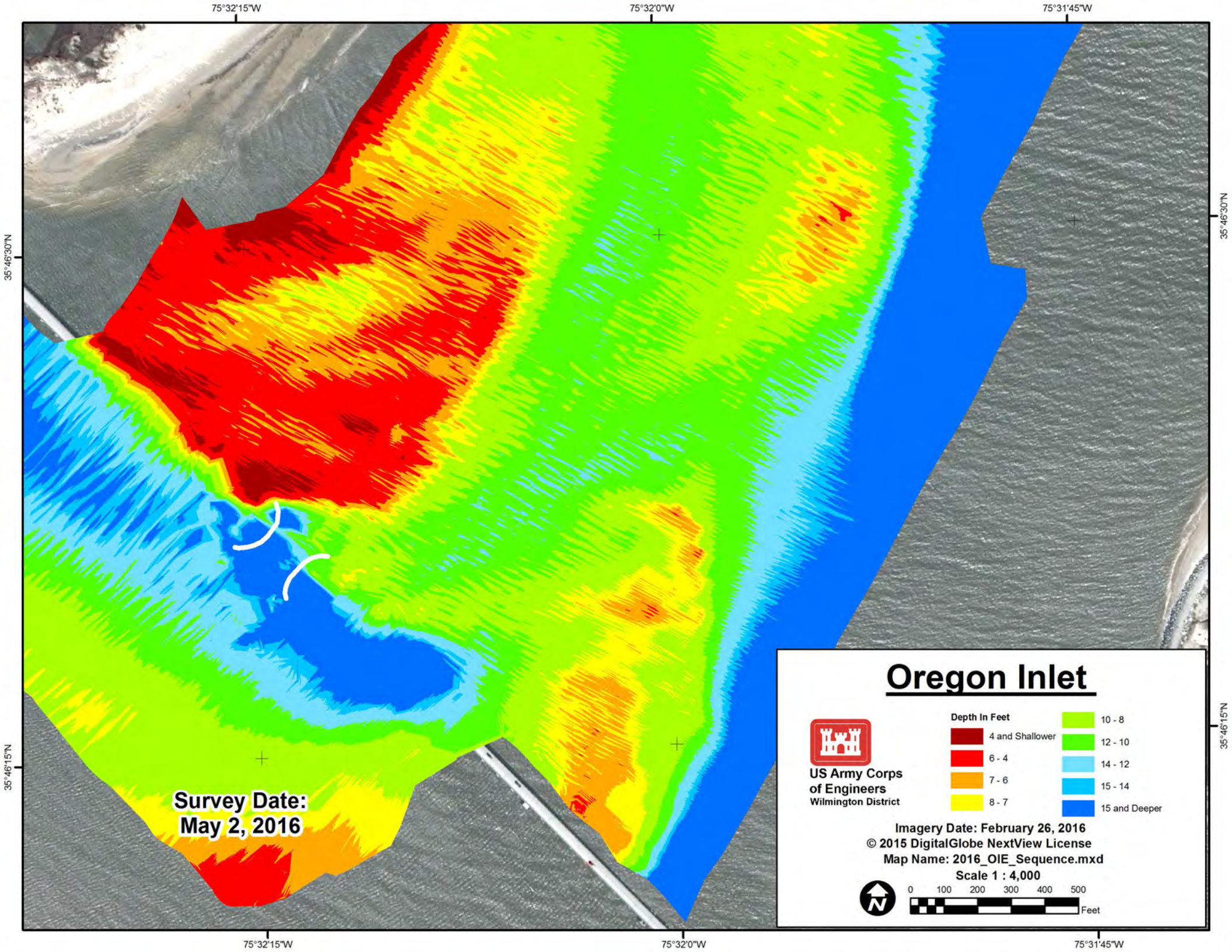
75°32'15"W
75°32'0"W
75°31'45"W
35°46'30"N
35°46'15"N
Survey Date:
May 2, 2016
Oregon Inlet
US Army Corps
of Engineers
Wilmington District
Depth In Feet
4 and Shallower
6 - 4
7 - 6
8 - 7
10 - 8
12 - 10
14 - 12
15 - 14
15 and Deeper
Imagery Date: February 26, 2016
© 2015 DigitalGlobe NextView License
Map Name: 2016_OIE_Sequence.mxd
Scale 1 : 4,000
0 100 200 300 400 500
Feet

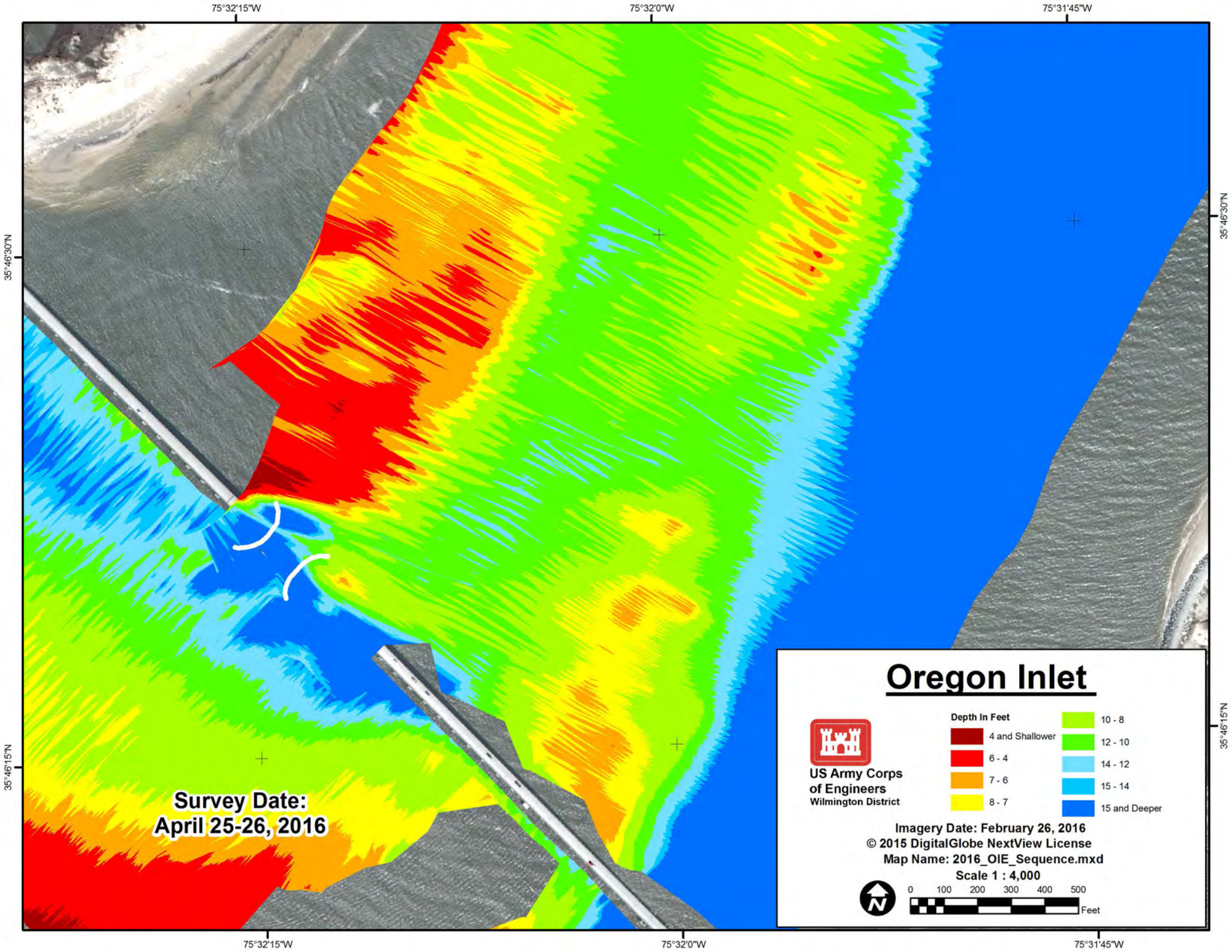
75°32'15"W
75°32'0"W
75°31'45"W
35°46'30"N
35°46'15"N
Survey Date:
April 25-26, 2016
Oregon Inlet
US Army Corps
of Engineers
Wilmington District
Depth In Feet
4 and Shallower
6 - 4
7 - 6
8 - 7
10 - 8
12 - 10
14 - 12
15 - 14
15 and Deeper
Imagery Date: February 26, 2016
© 2015 DigitalGlobe NextView License
Map Name: 2016_OIE_Sequence.mxd
Scale 1 : 4,000
0 100 200 300 400 500
Feet

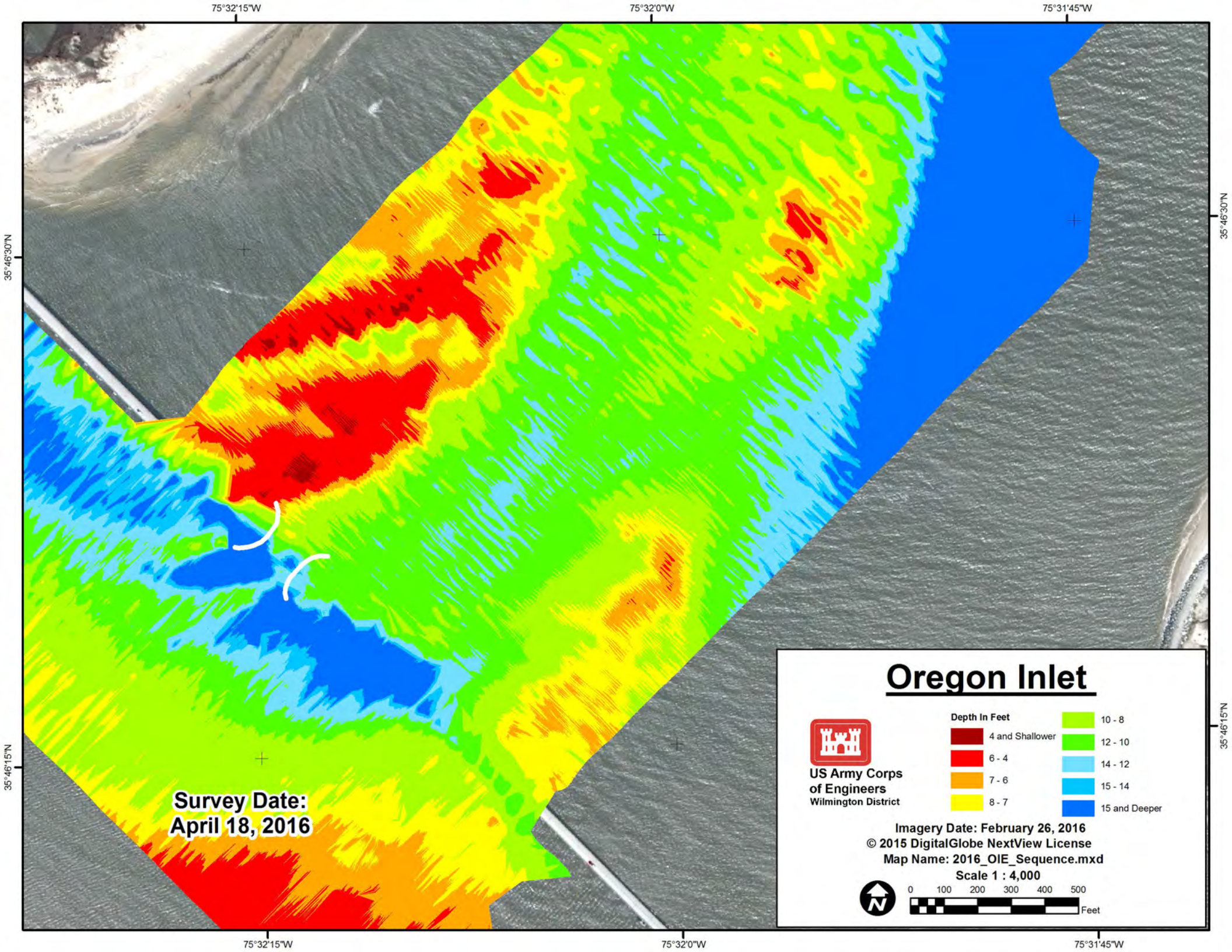
75°32'15"W
75°32'0"W
75°31'45"W
35°46'30"N
35°46'15"N
Survey Date:
April 18, 2016
Oregon Inlet
US Army Corps
of Engineers
Wilmington District
Depth In Feet
4 and Shallower
6 - 4
7 - 6
8 - 7
10 - 8
12 - 10
14 - 12
15 - 14
15 and Deeper
Imagery Date: February 26, 2016
© 2015 DigitalGlobe NextView License
Map Name: 2016_OIE_Sequence.mxd
Scale 1 : 4,000
0 100 200 300 400 500
Feet

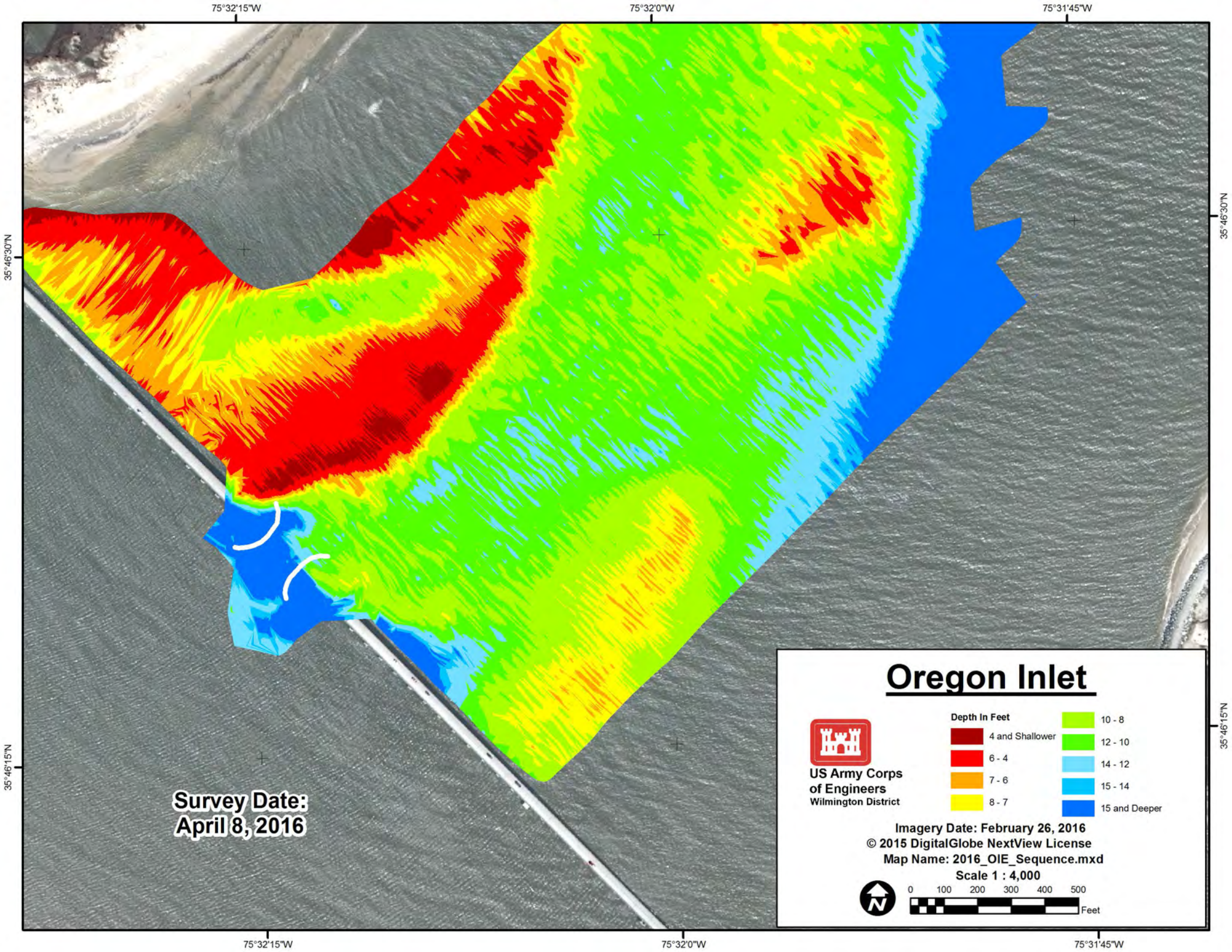
75°32'15"W
75°32'0"W
75°31'45"W
35°46'30"N
35°46'15"N
Survey Date:
April 8, 2016
Oregon Inlet
US Army Corps
of Engineers
Wilmington District
Depth In Feet
4 and Shallower
6 - 4
7 - 6
8 - 7
10 - 8
12 - 10
14 - 12
15 - 14
15 and Deeper
Imagery Date: February 26, 2016
© 2015 DigitalGlobe NextView License
Map Name: 2016_OIE_Sequence.mxd
Scale 1 : 4,000
0 100 200 300 400 500
Feet

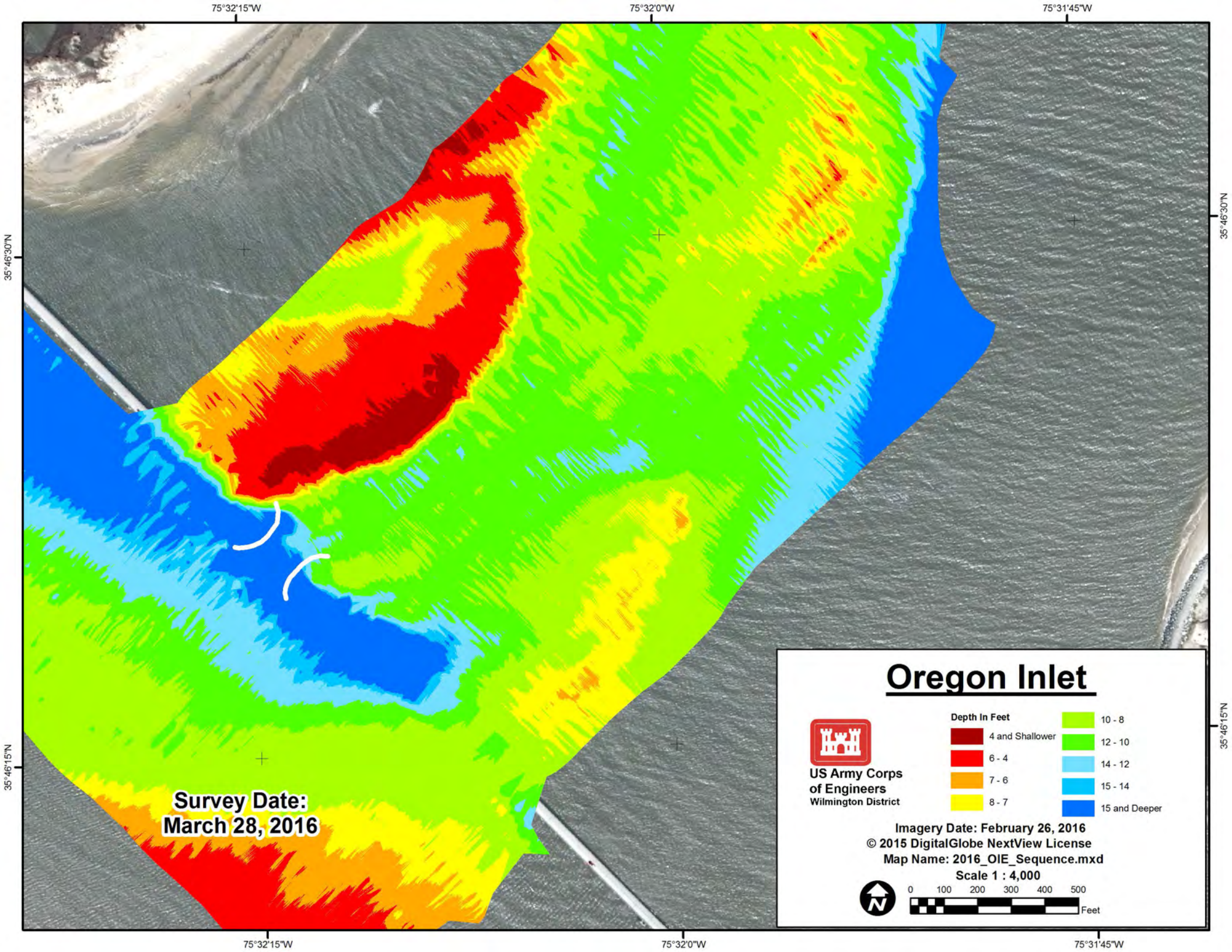
75°32'15"W
75°32'0"W
75°31'45"W
35°46'30"N
35°46'15"N
Survey Date:
March 28, 2016
Oregon Inlet
US Army Corps
of Engineers
Wilmington District
Depth In Feet
4 and Shallower
6 - 4
7 - 6
8 - 7
10 - 8
12 - 10
14 - 12
15 - 14
15 and Deeper
Imagery Date: February 26, 2016
© 2015 DigitalGlobe NextView License
Map Name: 2016_OIE_Sequence.mxd
Scale 1 : 4,000
0 100 200 300 400 500
Feet

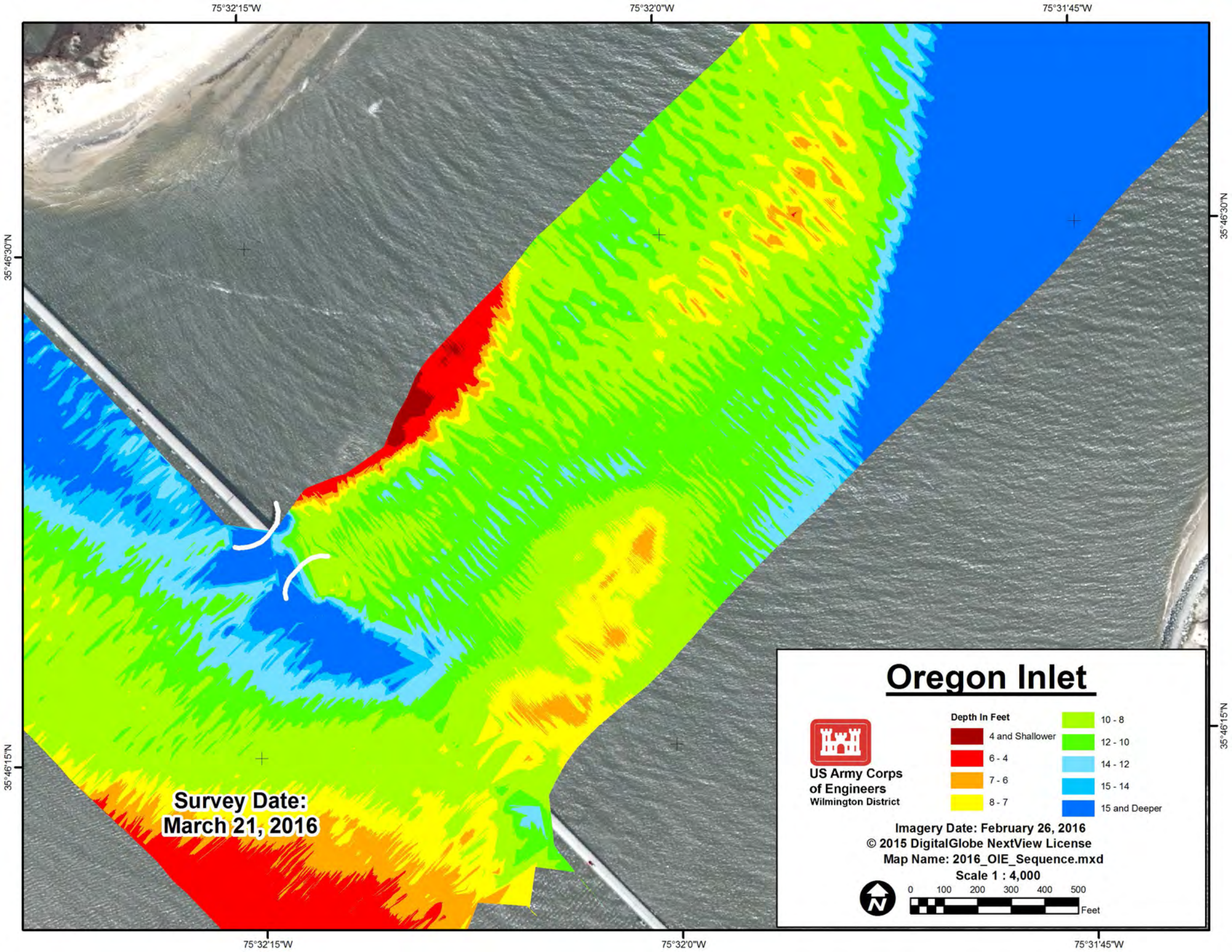
75°32'15"W
75°32'0"W
75°31'45"W
35°46'30"N
35°46'15"N
Survey Date:
March 21, 2016
Oregon Inlet
US Army Corps
of Engineers
Wilmington District
Depth In Feet
4 and Shallower
6 - 4
7 - 6
8 - 7
10 - 8
12 - 10
14 - 12
15 - 14
15 and Deeper
Imagery Date: February 26, 2016
© 2015 DigitalGlobe NextView License
Map Name: 2016_OIE_Sequence.mxd
Scale 1 : 4,000
0 100 200 300 400 500
Feet

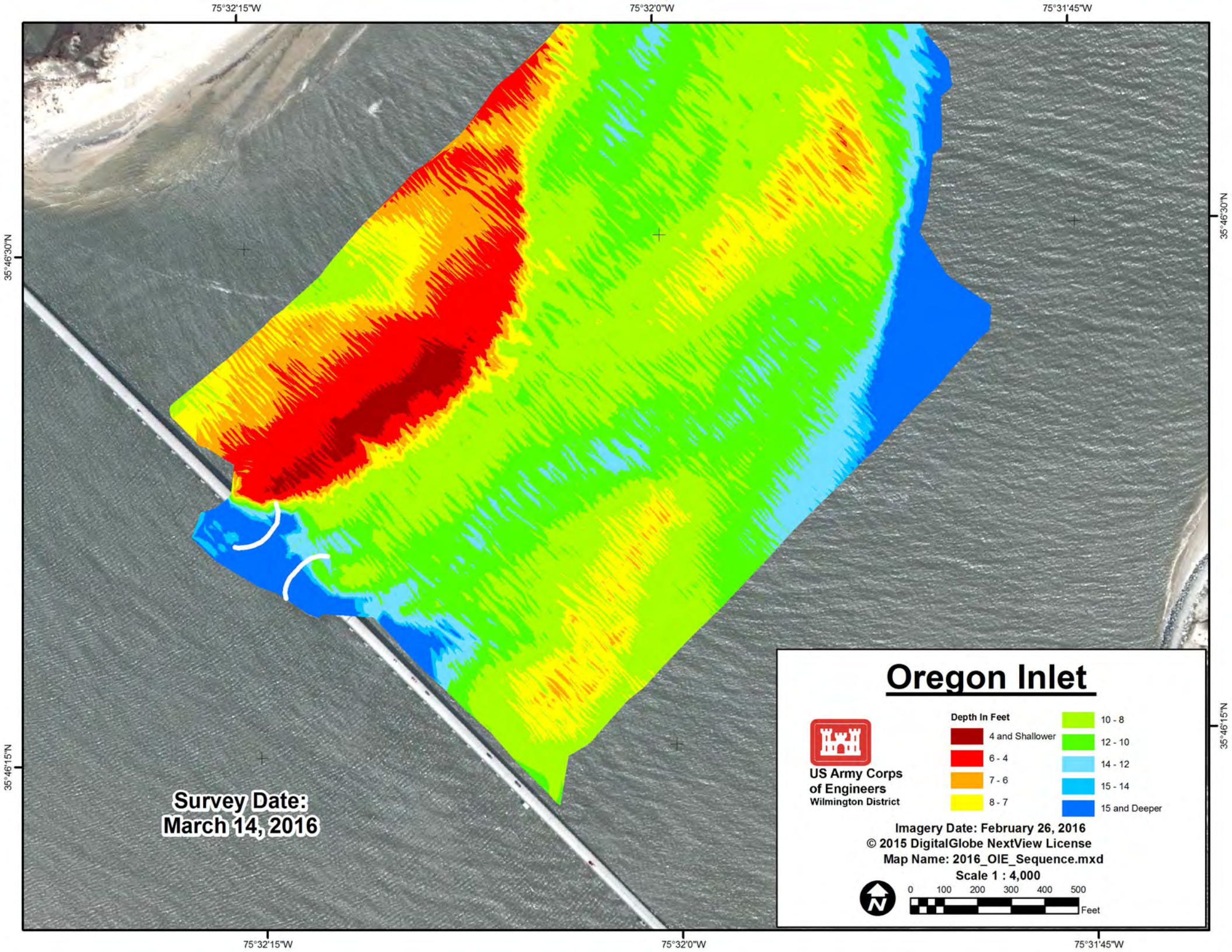
75°32'15"W
75°32'0"W
75°31'45"W
35°46'30"N
35°46'15"N
Survey Date:
March 14, 2016
Oregon Inlet
US Army Corps
of Engineers
Wilmington District
Depth In Feet
4 and Shallower
6 - 4
7 - 6
8 - 7
10 - 8
12 - 10
14 - 12
15 - 14
15 and Deeper
Imagery Date: February 26, 2016
© 2015 DigitalGlobe NextView License
Map Name: 2016_OIE_Sequence.mxd
Scale 1 : 4,000
0 100 200 300 400 500
Feet

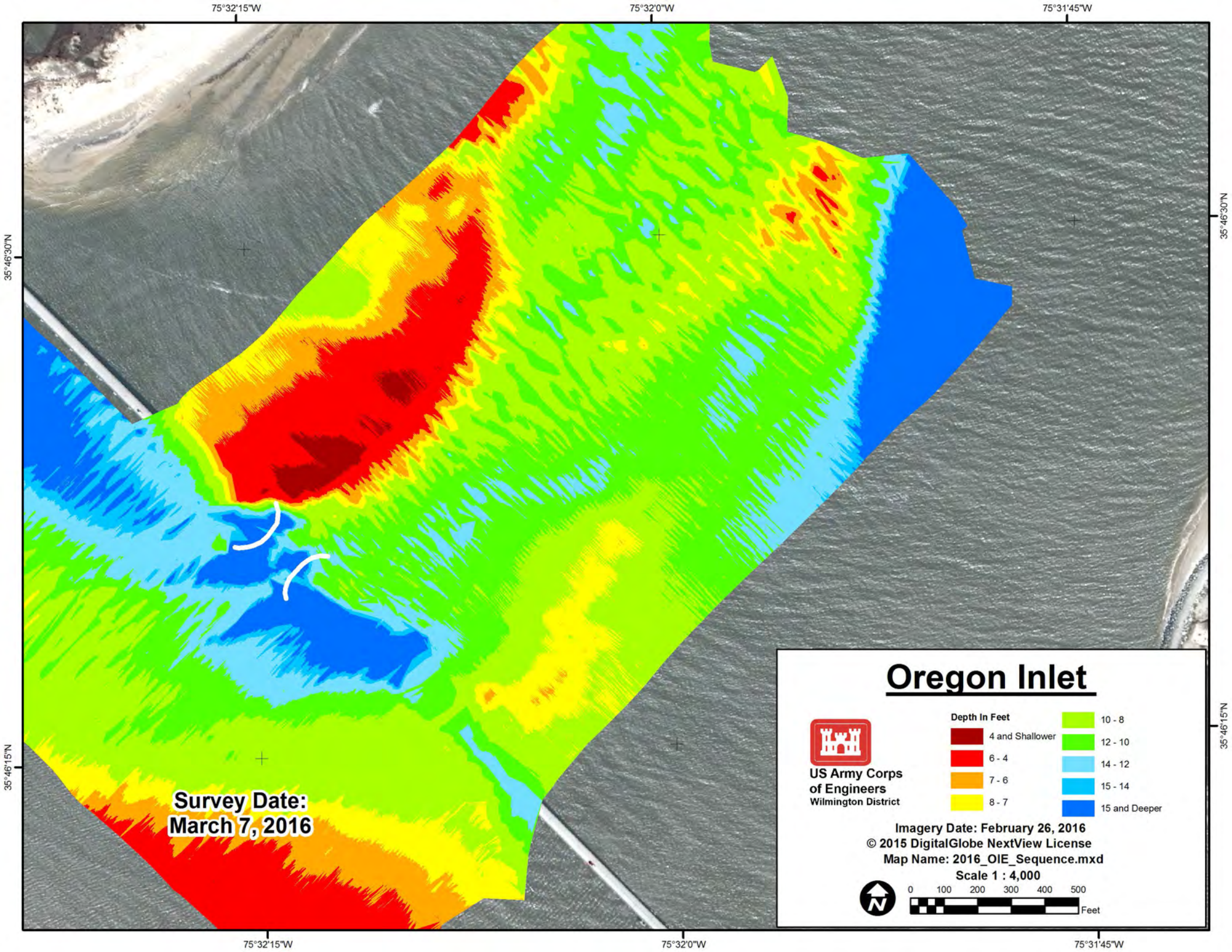
75°32'15"W
75°32'0"W
75°31'45"W
35°46'30"N
35°46'15"N
Survey Date:
March 7, 2016
Oregon Inlet
US Army Corps
of Engineers
Wilmington District
Depth In Feet
4 and Shallower
6 - 4
7 - 6
8 - 7
10 - 8
12 - 10
14 - 12
15 - 14
15 and Deeper
Imagery Date: February 26, 2016
© 2015 DigitalGlobe NextView License
Map Name: 2016_OIE_Sequence.mxd
Scale 1 : 4,000
0 100 200 300 400 500
Feet

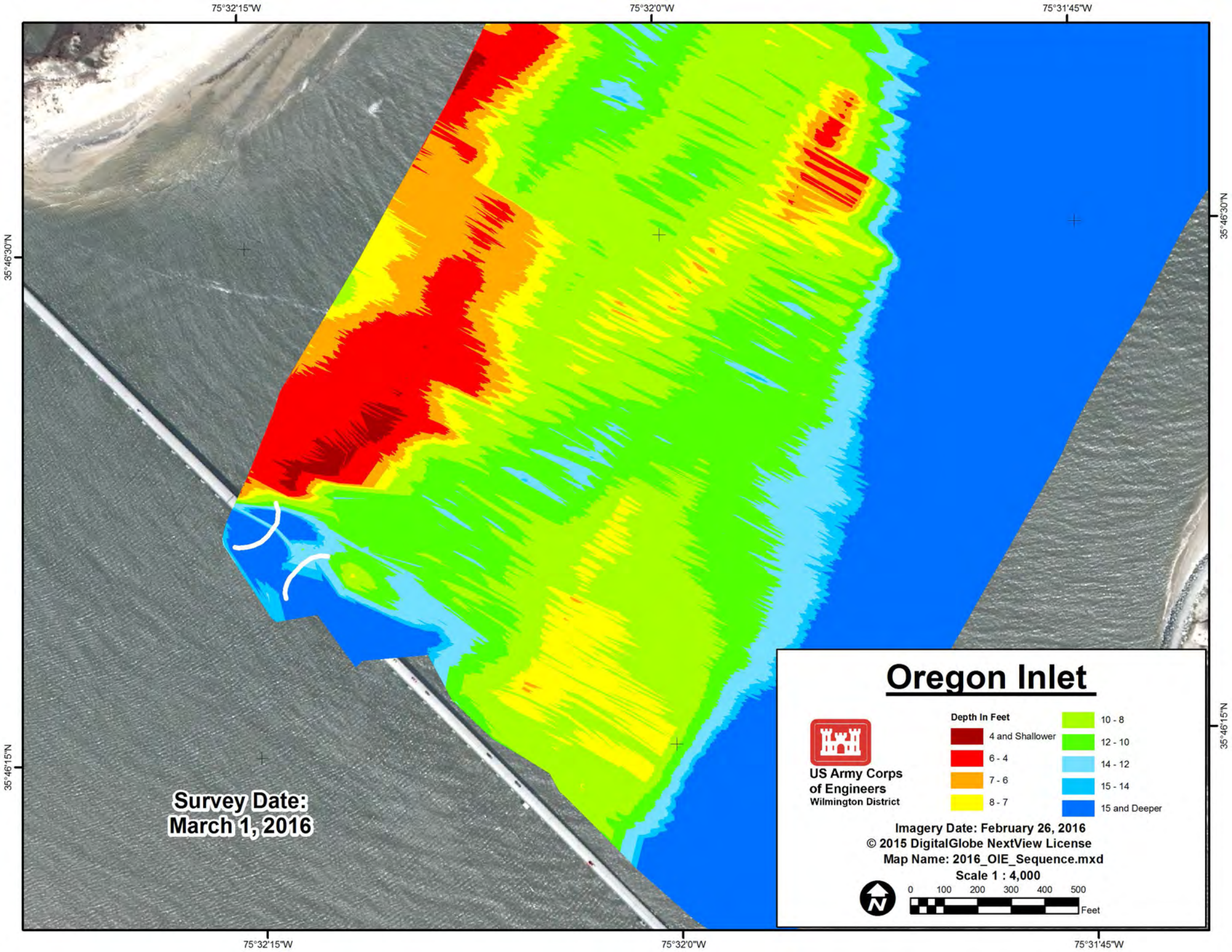
75°32'15"W
75°32'0"W
75°31'45"W
35°46'30"N
35°46'15"N
Survey Date:
March 1, 2016
Oregon Inlet
US Army Corps
of Engineers
Wilmington District
Depth In Feet
4 and Shallower
6 - 4
7 - 6
8 - 7
10 - 8
12 - 10
14 - 12
15 - 14
15 and Deeper
Imagery Date: February 26, 2016
© 2015 DigitalGlobe NextView License
Map Name: 2016_OIE_Sequence.mxd
Scale 1 : 4,000
0 100 200 300 400 500
Feet

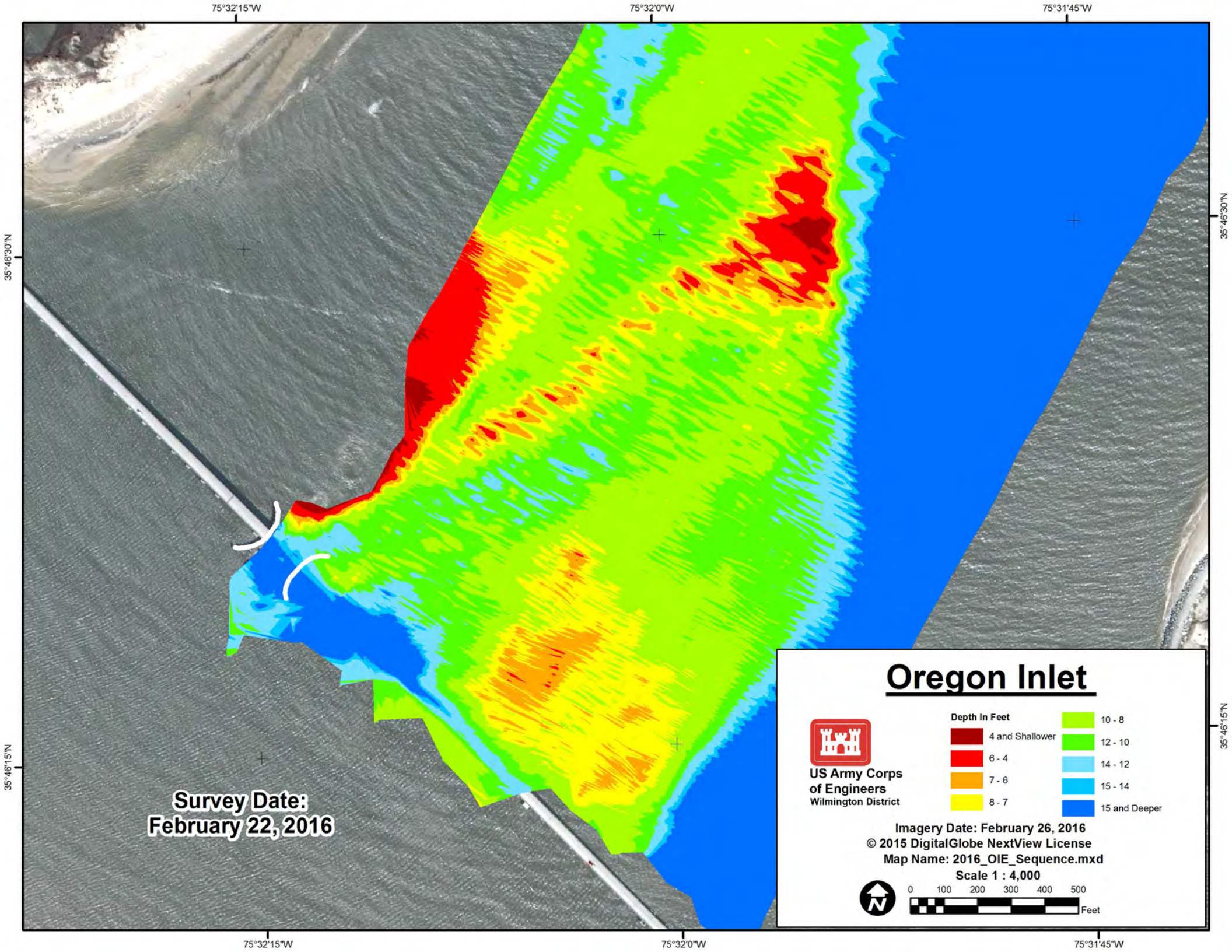
75°32'15"W
75°32'0"W
75°31'45"W
35°46'30"N
35°46'15"N
Survey Date:
February 22, 2016
Oregon Inlet
US Army Corps
of Engineers
Wilmington District
Depth In Feet
4 and Shallower
6 - 4
7 - 6
8 - 7
10 - 8
12 - 10
14 - 12
15 - 14
15 and Deeper
Imagery Date: February 26, 2016
© 2015 DigitalGlobe NextView License
Map Name: 2016_OIE_Sequence.mxd
Scale 1 : 4,000
0 100 200 300 400 500
Feet

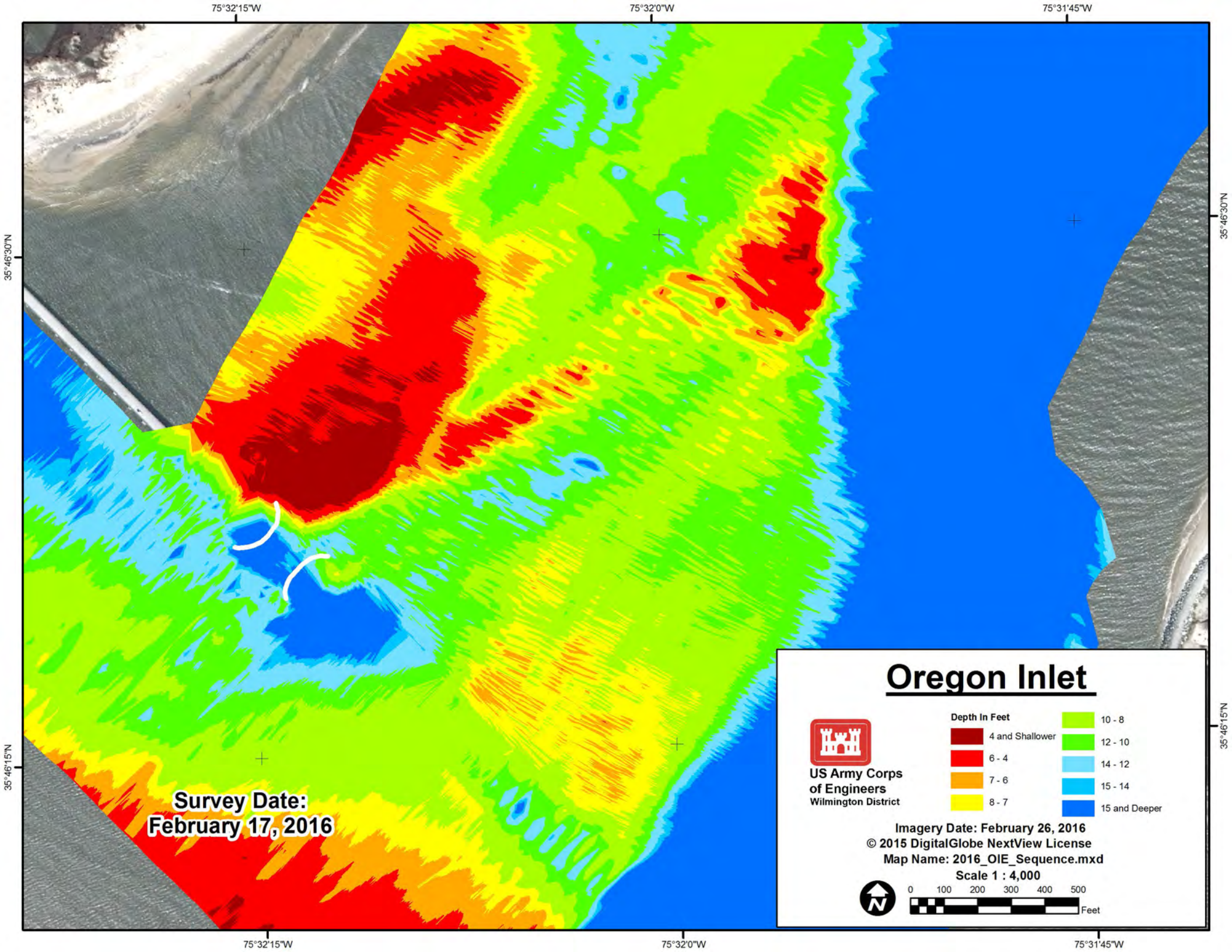
75°32'15"W
75°32'0"W
75°31'45"W
35°46'30"N
35°46'15"N
Survey Date:
February 17, 2016
Oregon Inlet
US Army Corps
of Engineers
Wilmington District
Depth In Feet
4 and Shallower
6 - 4
7 - 6
8 - 7
10 - 8
12 - 10
14 - 12
15 - 14
15 and Deeper
Imagery Date: February 26, 2016
© 2015 DigitalGlobe NextView License
Map Name: 2016_OIE_Sequence.mxd
Scale 1 : 4,000
0 100 200 300 400 500
Feet

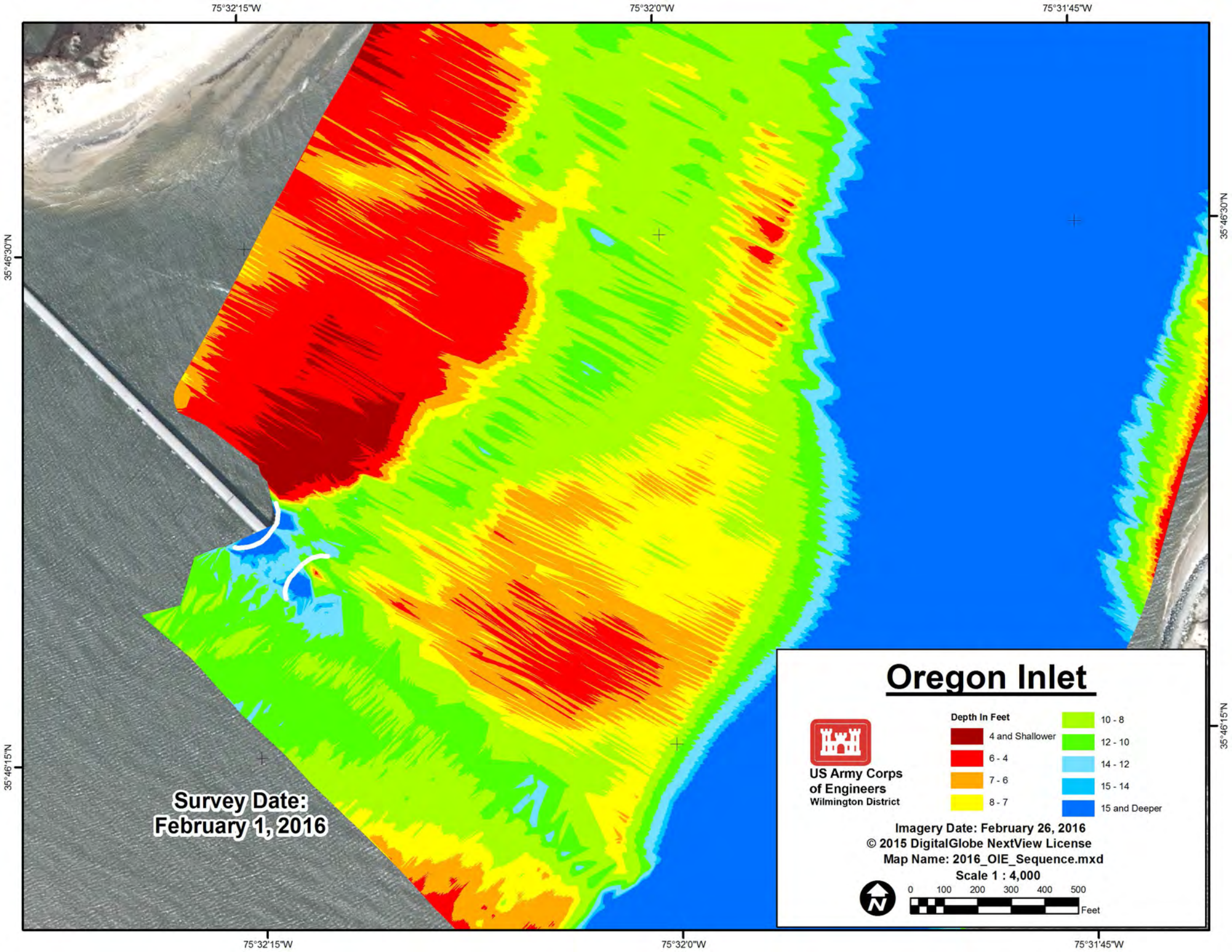
75°32'15"W
75°32'0"W
75°31'45"W
35°46'30"N
35°46'15"N
Survey Date:
February 1, 2016
Oregon Inlet
US Army Corps
of Engineers
Wilmington District
Depth In Feet
4 and Shallower
6 - 4
7 - 6
8 - 7
10 - 8
12 - 10
14 - 12
15 - 14
15 and Deeper
Imagery Date: February 26, 2016
© 2015 DigitalGlobe NextView License
Map Name: 2016_OIE_Sequence.mxd
Scale 1 : 4,000
0 100 200 300 400 500
Feet

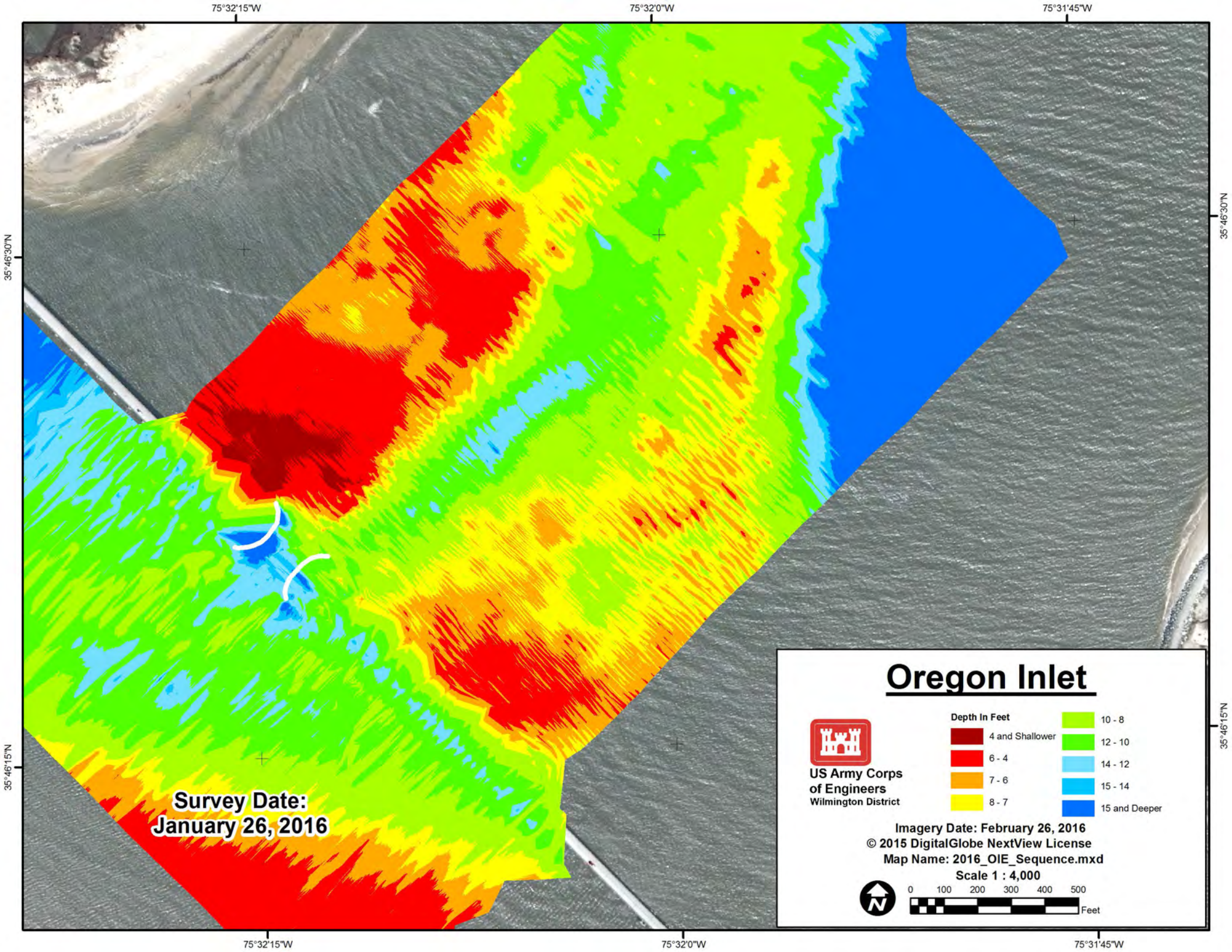
75°32'15"W
75°32'0"W
75°31'45"W
35°46'30"N
35°46'15"N
Survey Date:
January 26, 2016
Oregon Inlet
US Army Corps
of Engineers
Wilmington District
Depth In Feet
4 and Shallower
6 - 4
7 - 6
8 - 7
10 - 8
12 - 10
14 - 12
15 - 14
15 and Deeper
Imagery Date: February 26, 2016
© 2015 DigitalGlobe NextView License
Map Name: 2016_OIE_Sequence.mxd
Scale 1 : 4,000
0 100 200 300 400 500
Feet

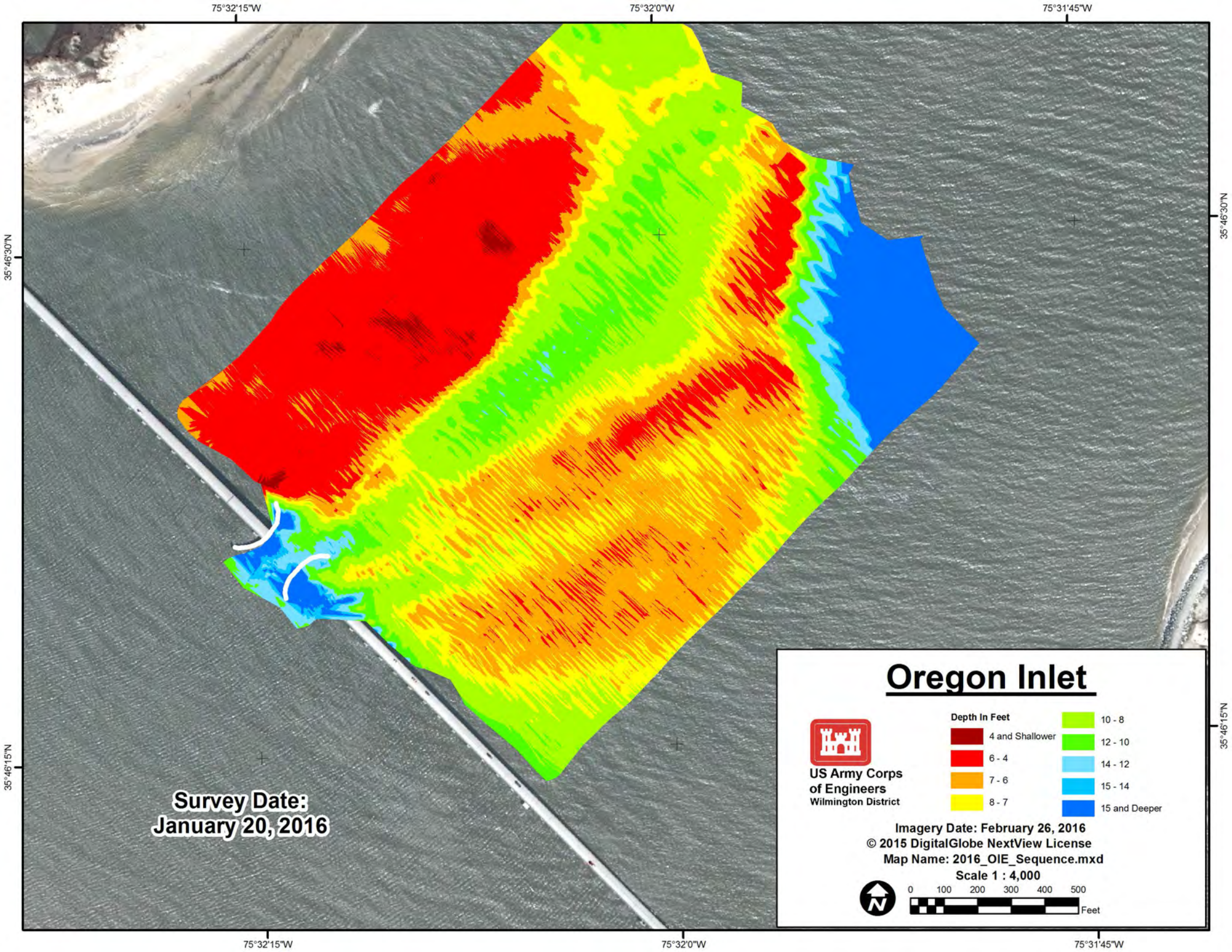
75°32'15"W
75°32'0"W
75°31'45"W
35°46'30"N
35°46'15"N
Survey Date:
January 20, 2016
Oregon Inlet
US Army Corps
of Engineers
Wilmington District
Depth In Feet
4 and Shallower
6 - 4
7 - 6
8 - 7
10 - 8
12 - 10
14 - 12
15 - 14
15 and Deeper
Imagery Date: February 26, 2016
© 2015 DigitalGlobe NextView License
Map Name: 2016_OIE_Sequence.mxd
Scale 1 : 4,000
0 100 200 300 400 500
Feet

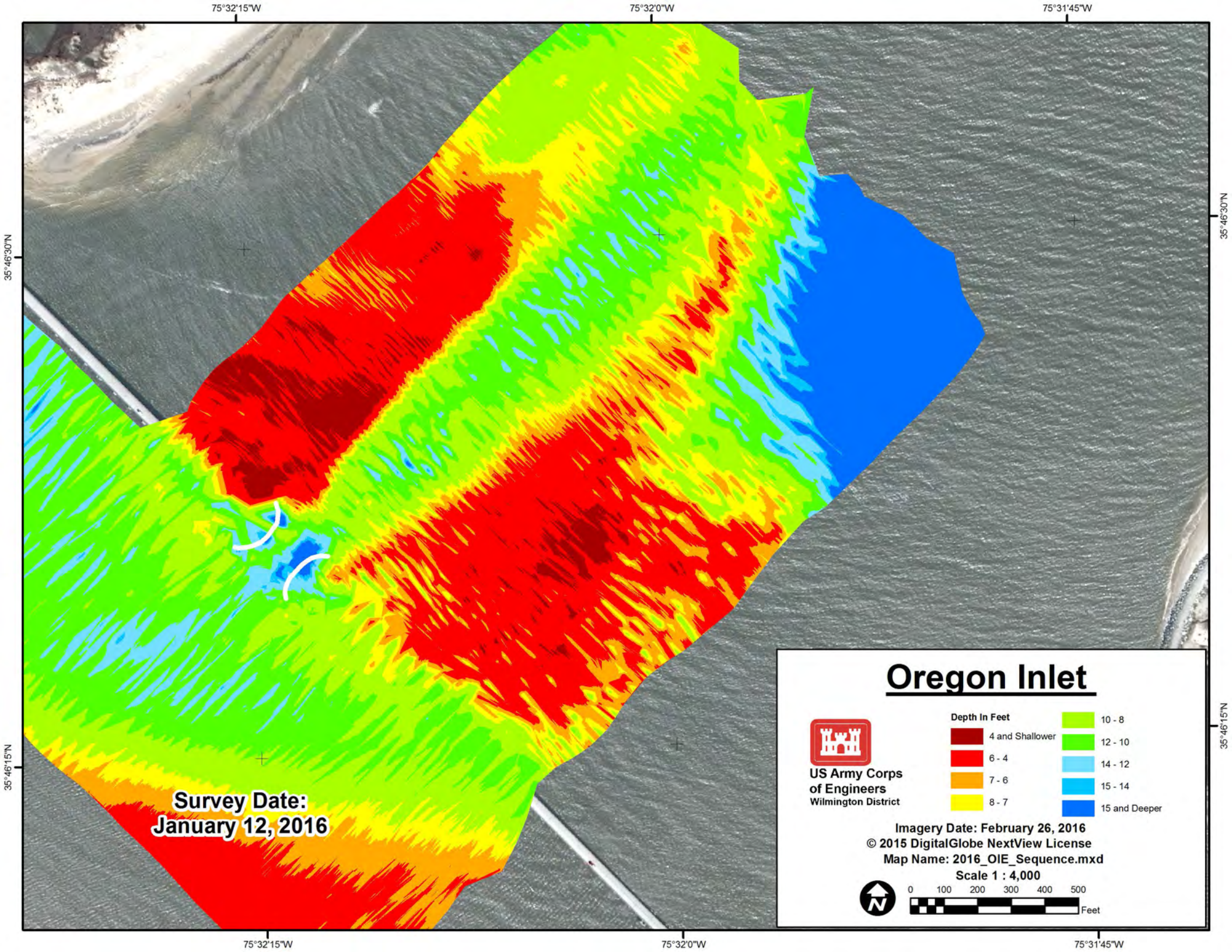
75°32'15"W
75°32'0"W
75°31'45"W
35°46'30"N
35°46'15"N
Survey Date:
January 12, 2016
Oregon Inlet
US Army Corps
of Engineers
Wilmington District
Depth In Feet
4 and Shallower
6 - 4
7 - 6
8 - 7
10 - 8
12 - 10
14 - 12
15 - 14
15 and Deeper
Imagery Date: February 26, 2016
© 2015 DigitalGlobe NextView License
Map Name: 2016_OIE_Sequence.mxd
Scale 1 : 4,000
0 100 200 300 400 500
Feet

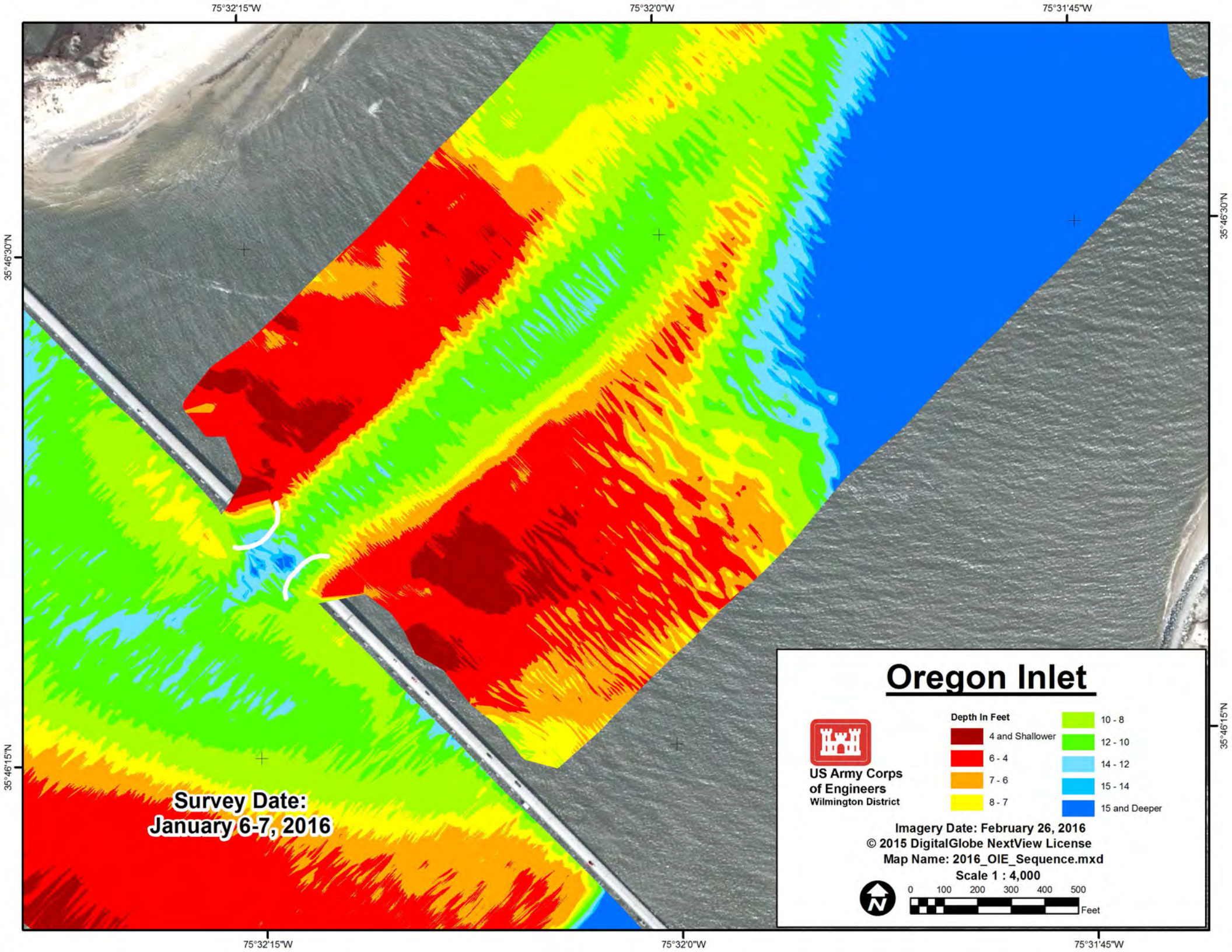
75°32'15"W
75°32'0"W
75°31'45"W
35°46'30"N
35°46'15"N
Survey Date:
January 6-7, 2016
Oregon Inlet
US Army Corps
of Engineers
Wilmington District
Depth In Feet
4 and Shallower
6 - 4
7 - 6
8 - 7
10 - 8
12 - 10
14 - 12
15 - 14
15 and Deeper
Imagery Date: February 26, 2016
© 2015 DigitalGlobe NextView License
Map Name: 2016_OIE_Sequence.mxd
Scale 1 : 4,000
0 100 200 300 400 500
Feet