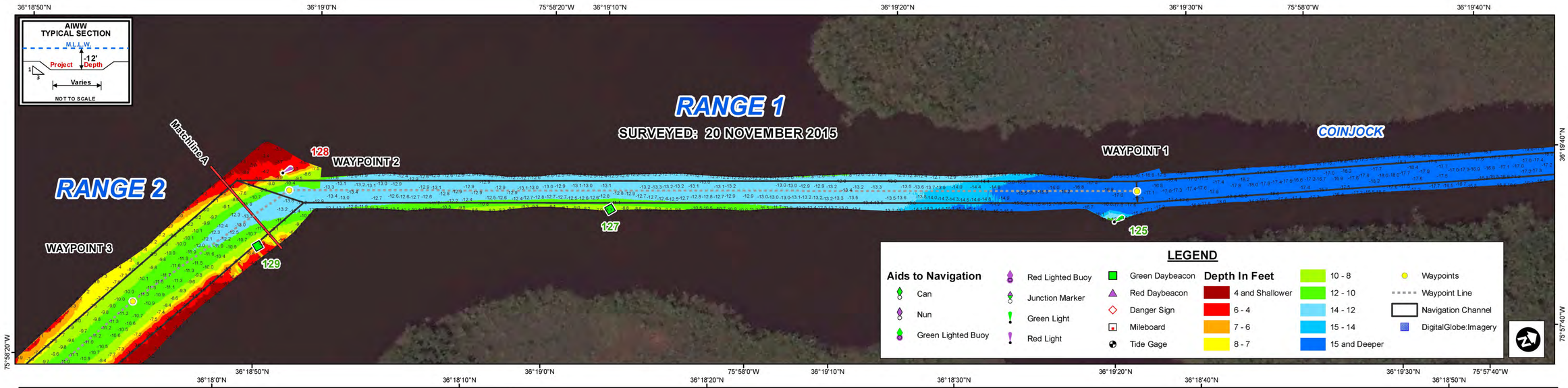



WAYPOINTS

Project	Survey Date	SPF_X	SPF_Y	DMS_X	DMS_Y
AIWW - North River - Ranges 1-6 - Waypoint 1	2015-11-20	2893776	950317	75° 57' 56.9" W	36° 19' 24.5" N
AIWW - North River - Ranges 1-6 - Waypoint 2	2015-11-20	2892007	947286	75° 58' 19.625" W	36° 18' 55.069" N
AIWW - North River - Ranges 1-6 - Waypoint 3	2016-02-04	2892077	946494	75° 58' 19.056" W	36° 18' 47.221" N
AIWW - North River - Ranges 1-6 - Waypoint 4	2016-02-04	2892979	941899	75° 58' 9.761" W	36° 18' 1.530" N
AIWW - North River - Ranges 1-6 - Waypoint 5	2016-03-23	2893233	939898	75° 58' 7.399" W	36° 17' 41.680" N
AIWW - North River - Ranges 1-6 - Waypoint 6	2016-03-23	2893446	938692	75° 58' 5.254" W	36° 17' 29.692" N
AIWW - North River - Ranges 1-6 - Waypoint 7	2016-03-23	2893671	938224	75° 58' 2.683" W	36° 17' 25.001" N
AIWW - North River - Ranges 1-6 - Waypoint 8	2016-03-23	2894175	937725	75° 57' 56.718" W	36° 17' 19.918" N

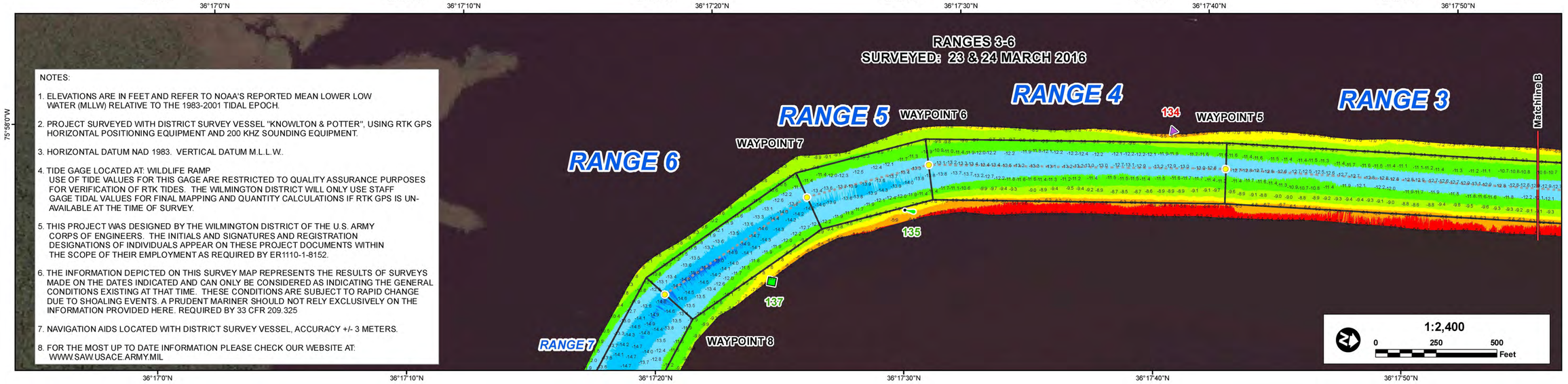

NOTES:

1. ELEVATIONS ARE IN FEET AND REFER TO NOAA'S REPORTED MEAN LOWER LOW WATER (MLLW) RELATIVE TO THE 1983-2001 TIDAL EPOCH.
2. PROJECT SURVEYED WITH DISTRICT SURVEY VESSEL "KNOWLTON & POTTER", USING RTK GPS HORIZONTAL POSITIONING EQUIPMENT AND 200 KHZ SOUNDING EQUIPMENT.
3. HORIZONTAL DATUM NAD 1983. VERTICAL DATUM M.L.L.W.
4. TIDE GAGE LOCATED AT: WILDLIFE RAMP
   USE OF TIDE VALUES FOR THIS GAGE ARE RESTRICTED TO QUALITY ASSURANCE PURPOSES FOR VERIFICATION OF RTK TIDES. THE WILMINGTON DISTRICT WILL ONLY USE STAFF GAGE TIDAL VALUES FOR FINAL MAPPING AND QUANTITY CALCULATIONS IF RTK GPS IS UN-AVAILABLE AT THE TIME OF SURVEY.
5. THIS PROJECT WAS DESIGNED BY THE WILMINGTON DISTRICT OF THE U.S. ARMY CORPS OF ENGINEERS. THE INITIALS AND SIGNATURES AND REGISTRATION DESIGNATIONS OF INDIVIDUALS APPEAR ON THESE PROJECT DOCUMENTS WITHIN THE SCOPE OF THEIR EMPLOYMENT AS REQUIRED BY ER1110-1-8152.
6. THE INFORMATION DEPICTED ON THIS SURVEY MAP REPRESENTS THE RESULTS OF SURVEYS MADE ON THE DATES INDICATED AND CAN ONLY BE CONSIDERED AS INDICATING THE GENERAL CONDITIONS EXISTING AT THAT TIME. THESE CONDITIONS ARE SUBJECT TO RAPID CHANGE DUE TO SHOALING EVENTS. A PRUDENT MARINER SHOULD NOT RELY EXCLUSIVELY ON THE INFORMATION PROVIDED HERE. REQUIRED BY 33 CFR 209.325
7. NAVIGATION AIDS LOCATED WITH DISTRICT SURVEY VESSEL, ACCURACY +/- 3 METERS.
8. FOR THE MOST UP TO DATE INFORMATION PLEASE CHECK OUR WEBSITE AT: WWW.SAW.USACE.ARMY.MIL

US Army Corps of Engineers
Wilmington District

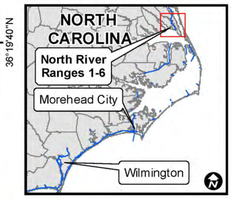

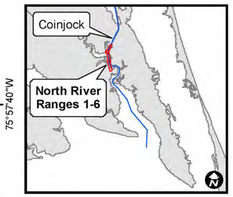

SURVEY DATE: 20 NOVEMBER 2015	SURVEYED BY: BRJ, DCH
4 FEBRUARY & 23 & 24 MARCH 2016	MAPPED BY: SMG
MAP DATE: 30 MARCH 2016	
MAP SCALE: 1:2,400	
IMAGERY DATE: 14 SEPTEMBER 2015	MAP FILE NAME:
© 2015 DIGITALGLOBE NEXTVIEW LICENSE	NORTH_RIVER_1_6_2016-03-23_CS_2.MXD

HYDROGRAPHIC SURVEY

U.S. ARMY ENGINEER DISTRICT
CORPS OF ENGINEERS
WILMINGTON, NORTH CAROLINA

Atlantic Intracoastal Waterway
Norfolk to Beaufort

NORTH RIVER
RANGES 1 TO 6

Coinjock, North Carolina