



1:2,000

0 250 500 Feet

NOTES:

1. ELEVATIONS ARE IN FEET AND REFER TO NOAA'S REPORTED MEAN LOWER LOW WATER (MLLW) RELATIVE TO THE 1983-2001 TIDAL EPOCH.
2. PROJECT SURVEYED WITH DISTRICT SURVEY VESSEL "KNOWLTON", USING RTK GPS HORIZONTAL POSITIONING EQUIPMENT AND 200 KHZ SOUNDING EQUIPMENT.
3. HORIZONTAL DATUM NAD 1983. VERTICAL DATUM M.L.L.W..
4. TIDE GAGE LOCATED AT: BOARD AT WILDLIFE RAMP
   USE OF TIDE VALUES FOR THIS GAGE ARE RESTRICTED TO QUALITY ASSURANCE PURPOSES FOR VERIFICATION OF RTK TIDES. THE WILMINGTON DISTRICT WILL ONLY USE STAFF GAGE TIDAL VALUES FOR FINAL MAPPING AND QUANTITY CALCULATIONS IF RTK GPS IS UN-AVAILABLE AT THE TIME OF SURVEY.
5. THIS PROJECT WAS DESIGNED BY THE WILMINGTON DISTRICT OF THE U.S. ARMY CORPS OF ENGINEERS. THE INITIALS AND SIGNATURES AND REGISTRATION DESIGNATIONS OF INDIVIDUALS APPEAR ON THESE PROJECT DOCUMENTS WITHIN THE SCOPE OF THEIR EMPLOYMENT AS REQUIRED BY ER1110-1-8152.
6. THE INFORMATION DEPICTED ON THIS SURVEY MAP REPRESENTS THE RESULTS OF SURVEYS MADE ON THE DATES INDICATED AND CAN ONLY BE CONSIDERED AS INDICATING THE GENERAL CONDITIONS EXISTING AT THAT TIME. THESE CONDITIONS ARE SUBJECT TO RAPID CHANGE DUE TO SHOALING EVENTS. A PRUDENT MARINER SHOULD NOT RELY EXCLUSIVELY ON THE INFORMATION PROVIDED HERE. REQUIRED BY 33 CFR 209.325
7. NAVIGATION AIDS LOCATED WITH DISTRICT SURVEY VESSEL, ACCURACY +/- 3 METERS.
8. FOR THE MOST UP TO DATE INFORMATION PLEASE CHECK OUR WEBSITE AT: WWW.SAW.USACE.ARMY.MIL

WAYPOINTS

Survey Date	Project	SPF_X	SPF_Y	DMS_X	DMS_Y
2015-11-20	NLR-6-7-Coinjock Landcut - WAYPOINT 1	2899250	962649	75° 56' 45.4" W	36° 21' 24.7" N
2015-11-20	NLR-6-7-Coinjock Landcut - WAYPOINT 2	2899288	961897	75° 56' 45.2" W	36° 21' 17.3" N
2015-11-20	NLR-6-7-Coinjock Landcut - WAYPOINT 3	2899128	961183	75° 56' 47.4" W	36° 21' 10.3" N
2015-11-20	NLR-6-7-Coinjock Landcut - WAYPOINT 4	2893776	950317	75° 57' 56.9" W	36° 19' 24.5" N

US Army Corps of Engineers
Wilmington District

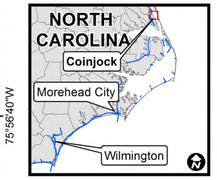

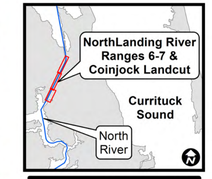

Survey Date: October 29 & November 20, 2015
Surveyed By: BRJ, DCH
Map Date: November 24, 2015
Mapped By: SMG
Scale: 1:2,000
Imagery Date: December 17, 2014
Map File Name: Coinjock_2015-11-20_cs.mxd

© 2014 DigitalGlobe Nextview License

HYDROGRAPHIC SURVEY

U.S. ARMY ENGINEER DISTRICT
CORPS OF ENGINEERS
WILMINGTON, NORTH CAROLINA

Atlantic Intracoastal Waterway
Norfolk, VA to Beaufort, NC

North Landing River Ranges 6 -7 & Coinjock Landcut

COINJOCK, NORTH CAROLINA