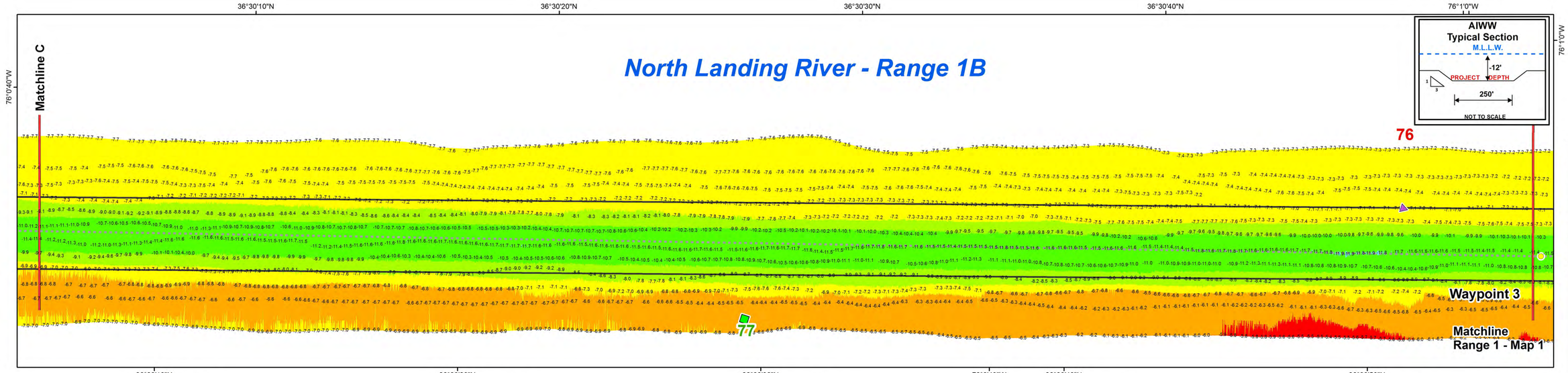

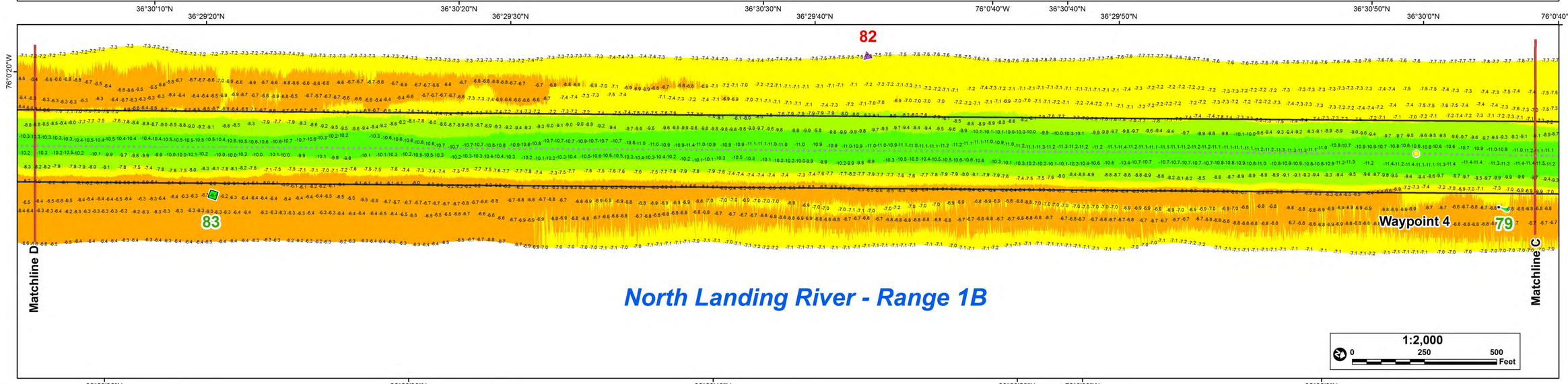

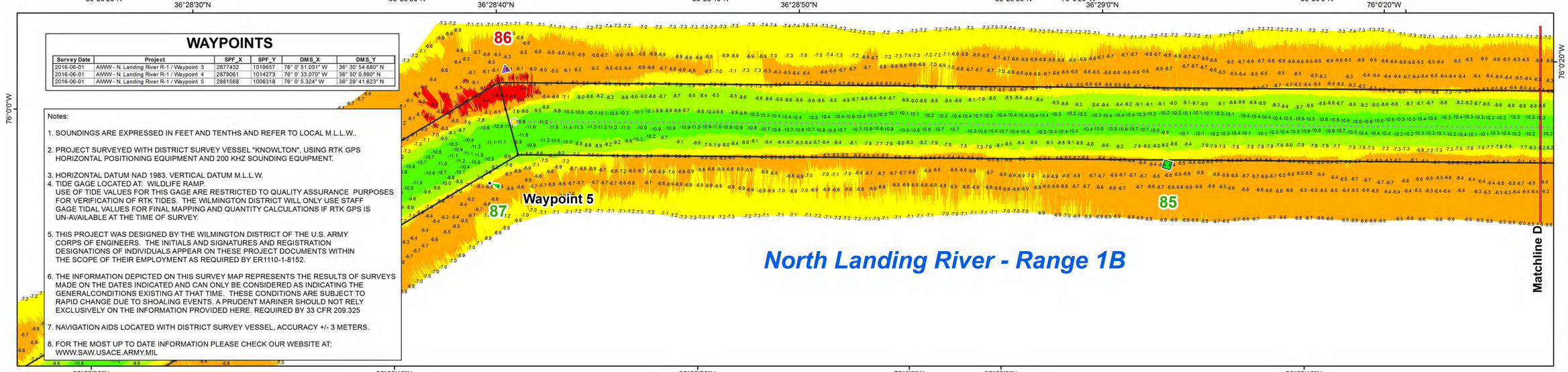

WAYPOINTS

Survey Date	Project	SPF_X	SPF_Y	DMS_X	DMS_Y
2016-06-01	AIWW - N. Landing River R-1 / Waypoint 3	2877432	1019657	76° 0' 51.031" W	36° 30' 54.680" N
2016-06-01	AIWW - N. Landing River R-1 / Waypoint 4	2879061	1014273	76° 0' 33.070" W	36° 30' 0.990" N
2016-06-01	AIWW - N. Landing River R-1 / Waypoint 5	2881568	1006318	76° 0' 5.324" W	36° 28' 41.623" N

Notes:

1. SOUNDINGS ARE EXPRESSED IN FEET AND TENTHS AND REFER TO LOCAL M.L.L.W..
2. PROJECT SURVEYED WITH DISTRICT SURVEY VESSEL "KNOWLTON", USING RTK GPS HORIZONTAL POSITIONING EQUIPMENT AND 200 KHZ SOUNDING EQUIPMENT.
3. HORIZONTAL DATUM NAD 1983. VERTICAL DATUM M.L.L.W.
4. TIDE GAGE LOCATED AT: WILDLIFE RAMP.
   USE OF TIDE VALUES FOR THIS GAGE ARE RESTRICTED TO QUALITY ASSURANCE PURPOSES FOR VERIFICATION OF RTK TIDES. THE WILMINGTON DISTRICT WILL ONLY USE STAFF GAGE TIDAL VALUES FOR FINAL MAPPING AND QUANTITY CALCULATIONS IF RTK GPS IS UN-AVAILABLE AT THE TIME OF SURVEY.
5. THIS PROJECT WAS DESIGNED BY THE WILMINGTON DISTRICT OF THE U.S. ARMY CORPS OF ENGINEERS. THE INITIALS AND SIGNATURES AND REGISTRATION DESIGNATIONS OF INDIVIDUALS APPEAR ON THESE PROJECT DOCUMENTS WITHIN THE SCOPE OF THEIR EMPLOYMENT AS REQUIRED BY ER1110-1-8152.
6. THE INFORMATION DEPICTED ON THIS SURVEY MAP REPRESENTS THE RESULTS OF SURVEYS MADE ON THE DATES INDICATED AND CAN ONLY BE CONSIDERED AS INDICATING THE GENERALCONDITIONS EXISTING AT THAT TIME. THESE CONDITIONS ARE SUBJECT TO RAPID CHANGE DUE TO SHOALING EVENTS. A PRUDENT MARINER SHOULD NOT RELY EXCLUSIVELY ON THE INFORMATION PROVIDED HERE. REQUIRED BY 33 CFR 209.325
7. NAVIGATION AIDS LOCATED WITH DISTRICT SURVEY VESSEL, ACCURACY +/- 3 METERS.
8. FOR THE MOST UP TO DATE INFORMATION PLEASE CHECK OUR WEBSITE AT: WWW.SAW.USACE.ARMY.MIL

US Army Corps of Engineers
Wilmington District

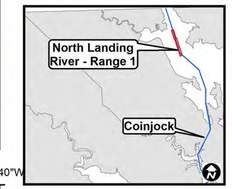

Surveyed By: BRJ, DCH
Mapped By: SMG
Survey Date: 1 JUNE 2016
Map Date: 9 JUNE 2016
Scale: 1:2,000
File Name: NorthLndgRvr1_20160601_Map_2of2.mxd

HYDROGRAPHIC SURVEY
US ARMY ENGINEER DISTRICT
CORPS OF ENGINEERS
WILMINGTON, NORTH CAROLINA

Atlantic Intracoastal Waterway
Norfolk to Beaufort

NORTH LANDING RIVER RANGE 1B - Map 2 of 2

AIWW (NORFOLK TO BEAUFORT) NORTH CAROLINA