

NOTES:

1. ELEVATIONS ARE IN FEET AND TENTHS AND REFER TO NOAA'S REPORTED MEAN LOWER LOW WATER (MLLW) RELATIVE TO THE 1983-2001 TIDAL EPOCH.
2. PROJECT SURVEYED WITH DISTRICT SURVEY VESSELS "BEAUFORT", USING RTK GPS HORIZONTAL POSITIONING EQUIPMENT AND 200 KHZ SOUNDING EQUIPMENT.
3. HORIZONTAL DATUM NAD 1983. VERTICAL DATUM M.L.L.W..
4. TIDE GAGE LOCATED AT: LIGHT 35.
   USE OF TIDE VALUES FOR THIS GAGE ARE RESTRICTED TO QUALITY ASSURANCE PURPOSES FOR VERIFICATION OF RTK TIDES. THE WILMINGTON DISTRICT WILL ONLY USE STAFF GAGE TIDAL VALUES FOR FINAL MAPPING AND QUANTITY CALCULATIONS IF RTK GPS IS UN-AVAILABLE AT THE TIME OF SURVEY.
5. THIS PROJECT WAS DESIGNED BY THE WILMINGTON DISTRICT OF THE U.S. ARMY CORPS OF ENGINEERS. THE INITIALS AND SIGNATURES AND REGISTRATION DESIGNATIONS OF INDIVIDUALS APPEAR ON THESE PROJECT DOCUMENTS WITHIN THE SCOPE OF THEIR EMPLOYMENT AS REQUIRED BY ER1110-1-8152.
6. THE INFORMATION DEPICTED ON THIS SURVEY MAP REPRESENTS THE RESULTS OF SURVEYS MADE ON THE DATES INDICATED AND CAN ONLY BE CONSIDERED AS INDICATING THE GENERAL CONDITIONS EXISTING AT THAT TIME. THESE CONDITIONS ARE SUBJECT TO RAPID CHANGE DUE TO SHOALING EVENTS. A PRUDENT MARINER SHOULD NOT RELY EXCLUSIVELY ON THE INFORMATION PROVIDED HERE. REQUIRED BY 33 CFR 209.325
7. NAVIGATION AIDS LOCATED WITH DISTRICT SURVEY VESSEL, ACCURACY +/- 3 METERS.
8. FOR THE MOST UP TO DATE INFORMATION PLEASE CHECK OUR WEBSITE AT: WWW.SAW.USACE.ARMY.MIL

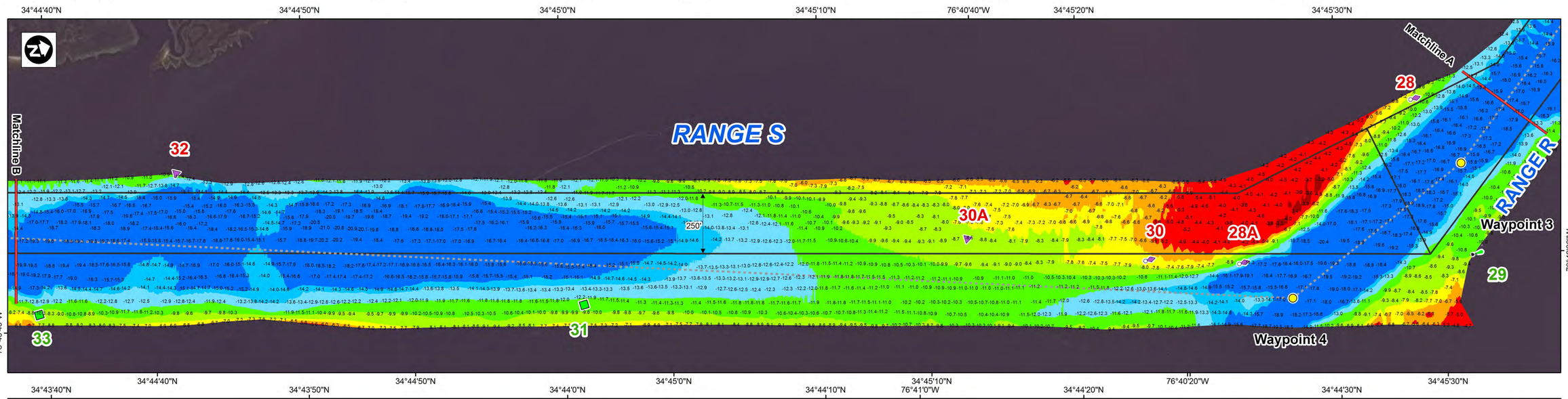



WAYPOINTS

Survey Date	Project	SPF_X	SPF_Y	DMS_X	DMS_Y
2016-10-18	Core Creek R&S / Waypoint 01	2694947	380511	76° 41' 8.142" W	34° 46' 23.723" N
2016-10-18	Core Creek R&S / Waypoint 02	2695357	379765	76° 41' 3.429" W	34° 46' 16.249" N
2016-10-18	Core Creek R&S / Waypoint 03	2698610	375484	76° 40' 25.849" W	34° 45' 33.158" N
2016-10-18	Core Creek R&S / Waypoint 05	2696549	367891	76° 40' 52.473" W	34° 44' 18.550" N
2016-10-18	Core Creek R&S / Waypoint 04	2698944	374659	76° 40' 21.876" W	34° 45' 24.928" N

US Army Corps of Engineers
Wilmington District

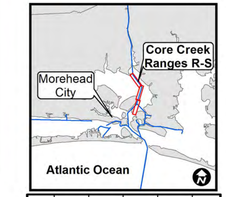

Surveyed By: JBG, CRP
Mapped By: SMG
Processed By: K7OPNSMG
Map File Name: aiww_cc_rs_2016-10-18-24_cs.mxd

Survey Dates: 18 & 24 October 2016
Map Date: 25 October 2016
Map Scale: 1 : 2,400
Imagery Date: 3 October 2016
© 2016 DigitalGlobe Nextview License

HYDROGRAPHIC SURVEY
U.S. ARMY ENGINEER DISTRICT
CORPS OF ENGINEERS
WILMINGTON, NORTH CAROLINA

ATLANTIC INTRACOASTAL WATERWAY
NORFOLK TO BEAUFORT

CORE CREEK / RANGES R-S

AREA N. OF MOREHEAD CITY, NORTH CAROLINA