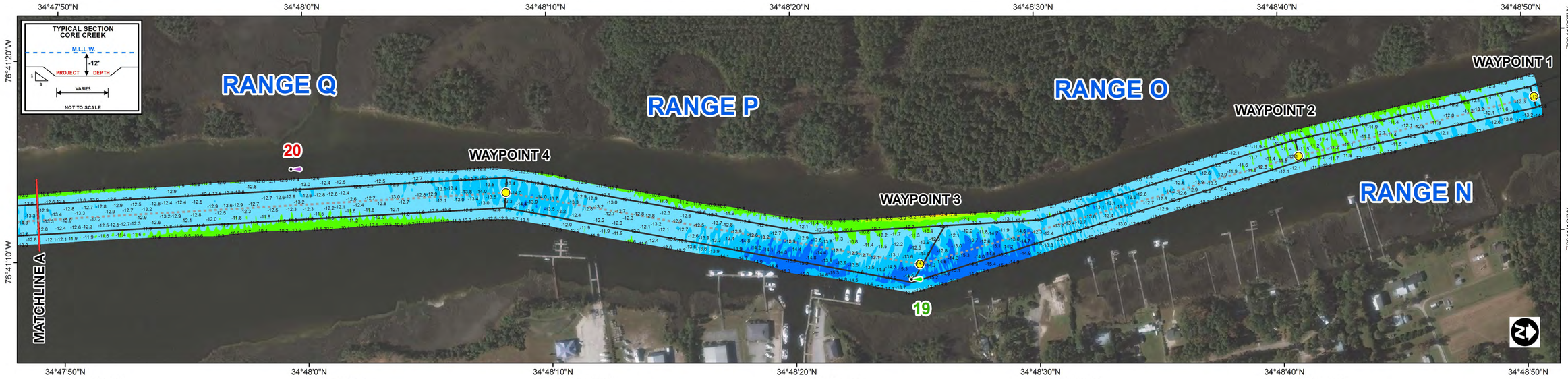

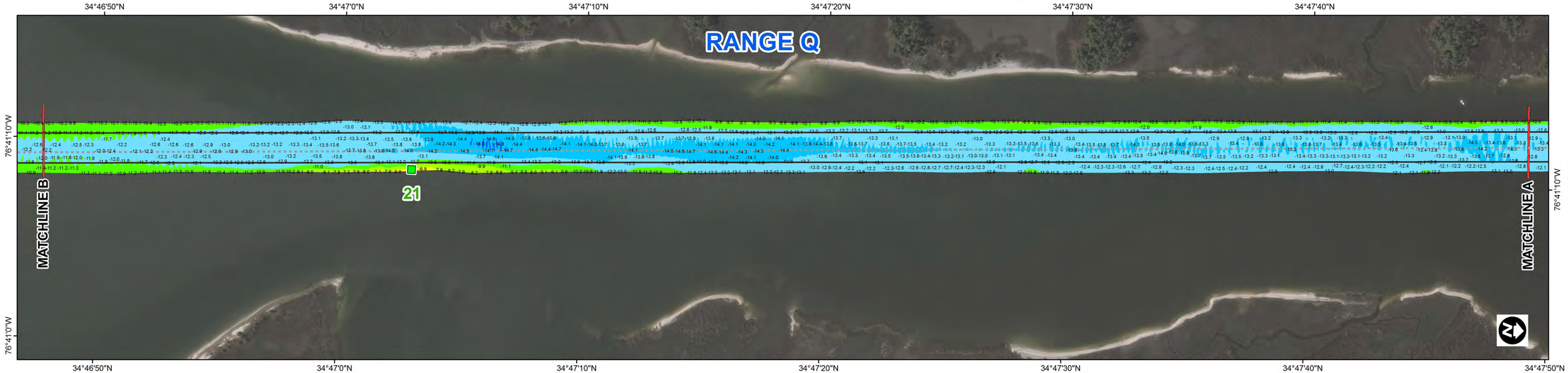

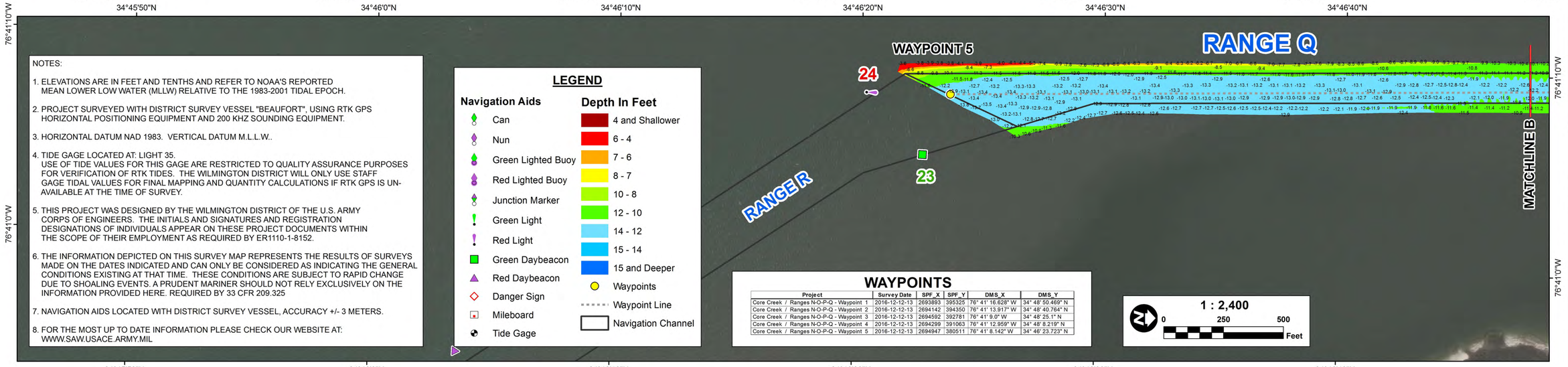

NOTES:

1. ELEVATIONS ARE IN FEET AND TENTHS AND REFER TO NOAA'S REPORTED MEAN LOWER LOW WATER (MLLW) RELATIVE TO THE 1983-2001 TIDAL EPOCH.
2. PROJECT SURVEYED WITH DISTRICT SURVEY VESSEL "BEAUFORT", USING RTK GPS HORIZONTAL POSITIONING EQUIPMENT AND 200 KHZ SOUNDING EQUIPMENT.
3. HORIZONTAL DATUM NAD 1983. VERTICAL DATUM M.L.L.W..
4. TIDE GAGE LOCATED AT: LIGHT 35. USE OF TIDE VALUES FOR THIS GAGE ARE RESTRICTED TO QUALITY ASSURANCE PURPOSES FOR VERIFICATION OF RTK TIDES. THE WILMINGTON DISTRICT WILL ONLY USE STAFF GAGE TIDAL VALUES FOR FINAL MAPPING AND QUANTITY CALCULATIONS IF RTK GPS IS UN-AVAILABLE AT THE TIME OF SURVEY.
5. THIS PROJECT WAS DESIGNED BY THE WILMINGTON DISTRICT OF THE U.S. ARMY CORPS OF ENGINEERS. THE INITIALS AND SIGNATURES AND REGISTRATION DESIGNATIONS OF INDIVIDUALS APPEAR ON THESE PROJECT DOCUMENTS WITHIN THE SCOPE OF THEIR EMPLOYMENT AS REQUIRED BY ER1110-1-8152.
6. THE INFORMATION DEPICTED ON THIS SURVEY MAP REPRESENTS THE RESULTS OF SURVEYS MADE ON THE DATES INDICATED AND CAN ONLY BE CONSIDERED AS INDICATING THE GENERAL CONDITIONS EXISTING AT THAT TIME. THESE CONDITIONS ARE SUBJECT TO RAPID CHANGE DUE TO SHOALING EVENTS. A PRUDENT MARINER SHOULD NOT RELY EXCLUSIVELY ON THE INFORMATION PROVIDED HERE. REQUIRED BY 33 CFR 209.325
7. NAVIGATION AIDS LOCATED WITH DISTRICT SURVEY VESSEL, ACCURACY +/- 3 METERS.
8. FOR THE MOST UP TO DATE INFORMATION PLEASE CHECK OUR WEBSITE AT: WWW.SAW.USACE.ARMY.MIL

LEGEND

Navigation Aids

- Can
- Nun
- Green Lighted Buoy
- Red Lighted Buoy
- Junction Marker
- Green Light
- Red Light
- Green Daybeacon
- Red Daybeacon
- Danger Sign
- Mileboard
- Tide Gage

Depth In Feet

- 4 and Shallower
- 6 - 4
- 7 - 6
- 8 - 7
- 10 - 8
- 12 - 10
- 14 - 12
- 15 - 14
- 15 and Deeper
- Waypoints
- Waypoint Line
- Navigation Channel

WAYPOINTS

Project	Survey Date	SPF_X	SPF_Y	DMS_X	DMS_Y
Core Creek / Ranges N-O-P-Q - Waypoint 1	2016-12-12-13	2693893	395325	76° 41' 16.628" W	34° 48' 50.469" N
Core Creek / Ranges N-O-P-Q - Waypoint 2	2016-12-12-13	2694142	394350	76° 41' 13.917" W	34° 48' 40.764" N
Core Creek / Ranges N-O-P-Q - Waypoint 3	2016-12-12-13	2694592	392781	76° 41' 9.0" W	34° 48' 25.1" N
Core Creek / Ranges N-O-P-Q - Waypoint 4	2016-12-12-13	2694299	391063	76° 41' 12.959" W	34° 48' 8.219" N
Core Creek / Ranges N-O-P-Q - Waypoint 5	2016-12-12-13	2694947	380511	76° 41' 8.142" W	34° 46' 23.723" N

1 : 2,400

0 250 500 Feet

US Army Corps of Engineers
Wilmington District

Survey Date: December 12-13, 2016
Surveyed By: CRP, JBG
Map Date: December 14, 2016
Mapped By: DJM
Scale: 1 : 2,400
Imagery Date: November 20, 2016
File Name: aiww_norbfl_cc_NOPQ_2016-12-12_13cs.mxd

© 2016 DigitalGlobe Nextview LIcense

HYDROGRAPHIC SURVEY

U.S. ARMY ENGINEER DISTRICT
CORPS OF ENGINEERS
WILMINGTON, NORTH CAROLINA

Atlantic Intracoastal Waterway
Norfolk to Beaufort

CORE CREEK
RANGES N, O, P & Q

AREA N. OF MOREHEAD CITY, NC