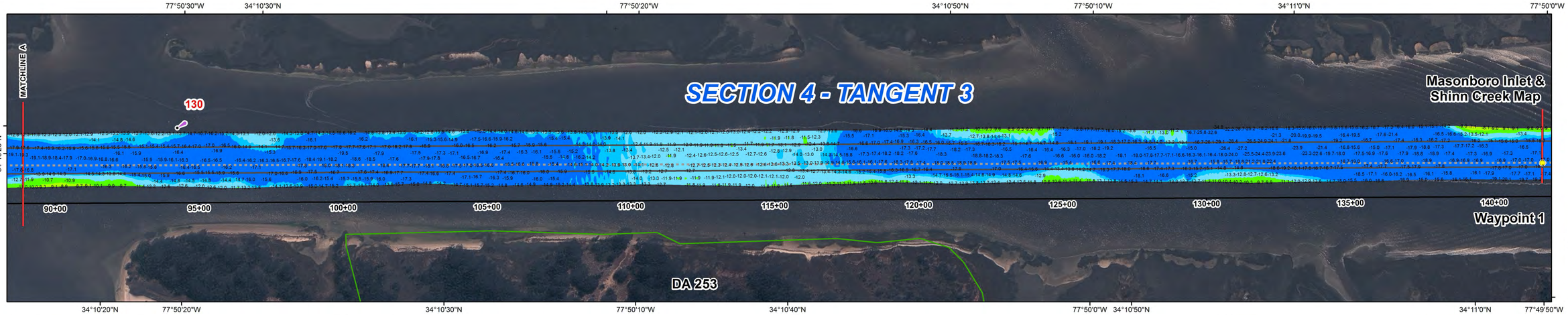





NOTES:

1. ELEVATIONS ARE IN FEET AND REFER TO NOAA'S REPORTED MEAN LOWER LOW WATER (MLLW) RELATIVE TO THE 1983-2001 TIDAL EPOCH.

2. PROJECT SURVEYED WITH DISTRICT SURVEY VESSEL "BUTLER", USING RTK GPS HORIZONTAL POSITIONING EQUIPMENT AND 200 KHZ SOUNDING EQUIPMENT.

3. HORIZONTAL DATUM NAD 1983. VERTICAL DATUM M.L.L.W..

4. TIDE GAGE LOCATED AT: MILEBOARD 285.
USE OF TIDE VALUES FOR THIS GAGE ARE RESTRICTED TO QUALITY ASSURANCE PURPOSES FOR VERIFICATION OF RTK TIDES. THE WILMINGTON DISTRICT WILL ONLY USE STAFF GAGE TIDAL VALUES FOR FINAL MAPPING AND QUANTITY CALCULATIONS IF RTK GPS IS UN-AVAILABLE AT THE TIME OF SURVEY.

5. THIS PROJECT WAS DESIGNED BY THE WILMINGTON DISTRICT OF THE U.S. ARMY CORPS OF ENGINEERS. THE INITIALS AND SIGNATURES AND REGISTRATION DESIGNATIONS OF INDIVIDUALS APPEAR ON THESE PROJECT DOCUMENTS WITHIN THE SCOPE OF THEIR EMPLOYMENT AS REQUIRED BY ER1110-1-8152.

6. THE INFORMATION DEPICTED ON THIS SURVEY MAP REPRESENTS THE RESULTS OF SURVEYS MADE ON THE DATES INDICATED AND CAN ONLY BE CONSIDERED AS INDICATING THE GENERAL CONDITIONS EXISTING AT THAT TIME. THESE CONDITIONS ARE SUBJECT TO RAPID CHANGE DUE TO SHOALING EVENTS. A PRUDENT MARINER SHOULD NOT RELY EXCLUSIVELY ON THE INFORMATION PROVIDED HERE. REQUIRED BY 33 CFR 209.325

7. NAVIGATION AIDS LOCATED WITH DISTRICT SURVEY VESSEL, ACCURACY +/- 3 METERS.

8. FOR THE MOST UP TO DATE INFORMATION PLEASE CHECK OUR WEBSITE AT: WWW.SAW.USACE.ARMY.MIL

LEGEND

Aids to Navigation
- Can
- Nun
- Green Lighted Buoy
- Red Lighted Buoy
- Junction Marker
- Green Light
- Red Light
- Green Daybeacon
- Red Daybeacon
- Danger Sign
- Mileboard
- Tide Gage

Depth In Feet
- 4 and Shallower
- 6 - 4
- 7 - 6
- 8 - 7
- 10 - 8
- 12 - 10
- 14 - 12
- 15 - 14
- 15 and Deeper
- Waypoints
- Waypoint Lines
- Placement Area
- Navigation Channel

WAYPOINTS

Project	Survey Date	SPF_X	SPF_Y	DMS_X	DMS_Y
AIWW BFTCFR Section 4 - Tangent 3 - Waypoint 1	2016-11-07	2353285	160249	77° 49' 54.902" W	34° 11' 4.893" N
AIWW BFTCFR Section 4 - Tangent 3 - Waypoint 2	2016-11-07	2348278	152048	77° 50' 55.618" W	34° 9' 43.956" N
AIWW BFTCFR Section 4 - Tangent 3 - Waypoint 3	2016-11-07	2347936	151640	77° 50' 59.752" W	34° 9' 39.962" N
AIWW BFTCFR Section 4 - Tangent 3 - Waypoint 4	2016-11-07	2347175	150173	77° 51' 9.004" W	34° 9' 25.538" N
AIWW BFTCFR Section 4 - Tangent 3 - Waypoint 5	2016-11-07	2346148	148662	77° 51' 21.428" W	34° 9' 10.706" N
AIWW BFTCFR Section 4 - Tangent 3 - Waypoint 6	2016-11-07	2345887	148164	77° 51' 24.608" W	34° 9' 5.807" N

1:2,000
0 250 500 Feet

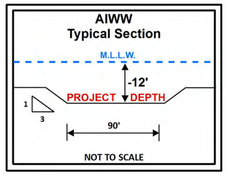

US Army Corps of Engineers
Wilmington District

Surveyed By: LMT, SRV
Mapped By: DJM
Survey Date: NOVEMBER 7, 2016
Map Date: NOVEMBER 8, 2016
Scale: 1:2,000
Imagery Date: February 17, 2016
© 2016 DigitalGlobe Nextview License
Map File Name: AIWW-BFTCFR-S4-T3_2016-11-07cs.mxd

HYDROGRAPHIC SURVEY
U.S. ARMY ENGINEER DISTRICT
CORPS OF ENGINEERS
WILMINGTON, NORTH CAROLINA

Atlantic Intracoastal Waterway
Beaufort to Cape Fear River

SECTION 4 - TANGENT 3

WRIGHTSVILLE BEACH, NORTH CAROLINA