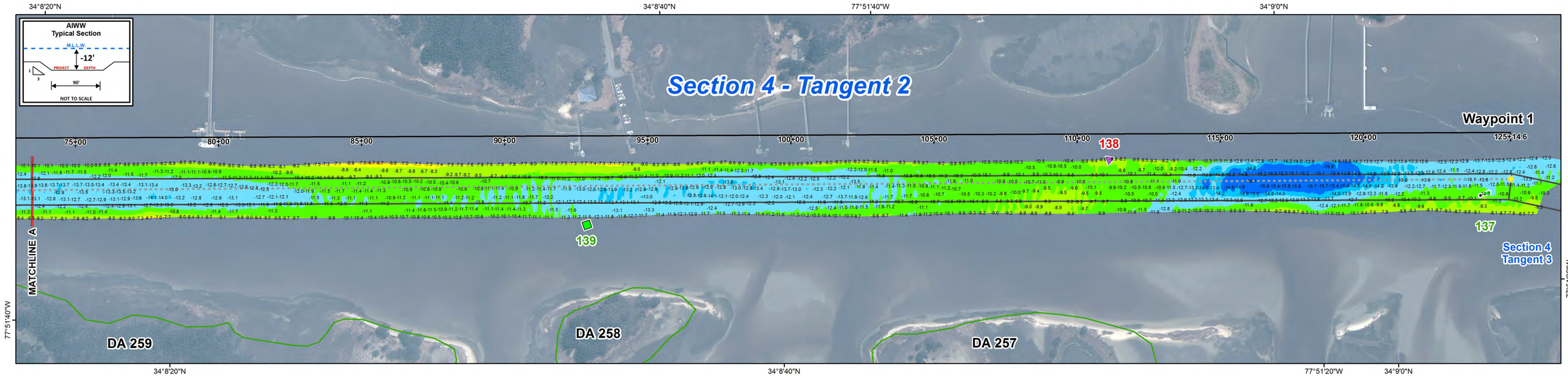

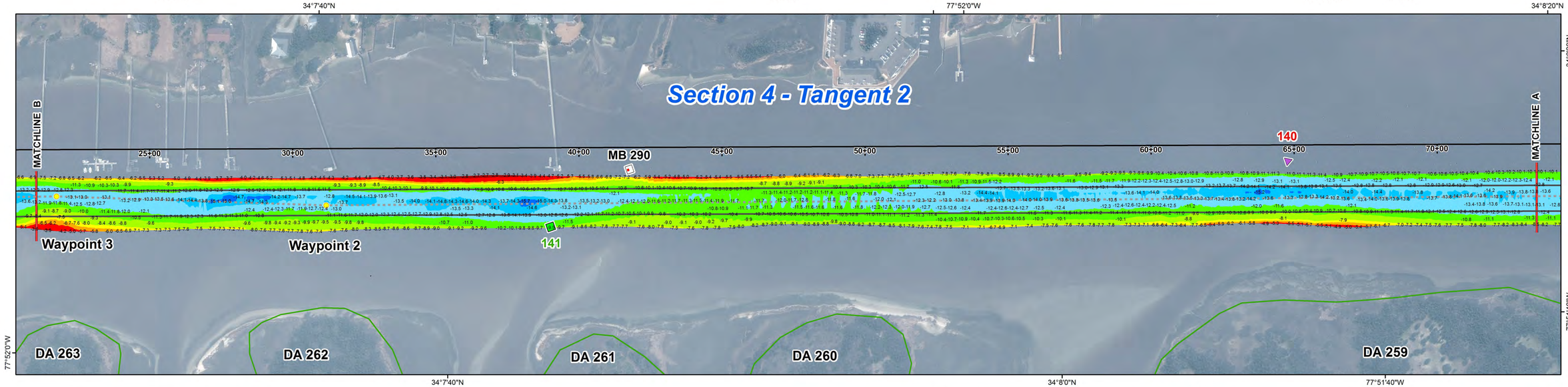

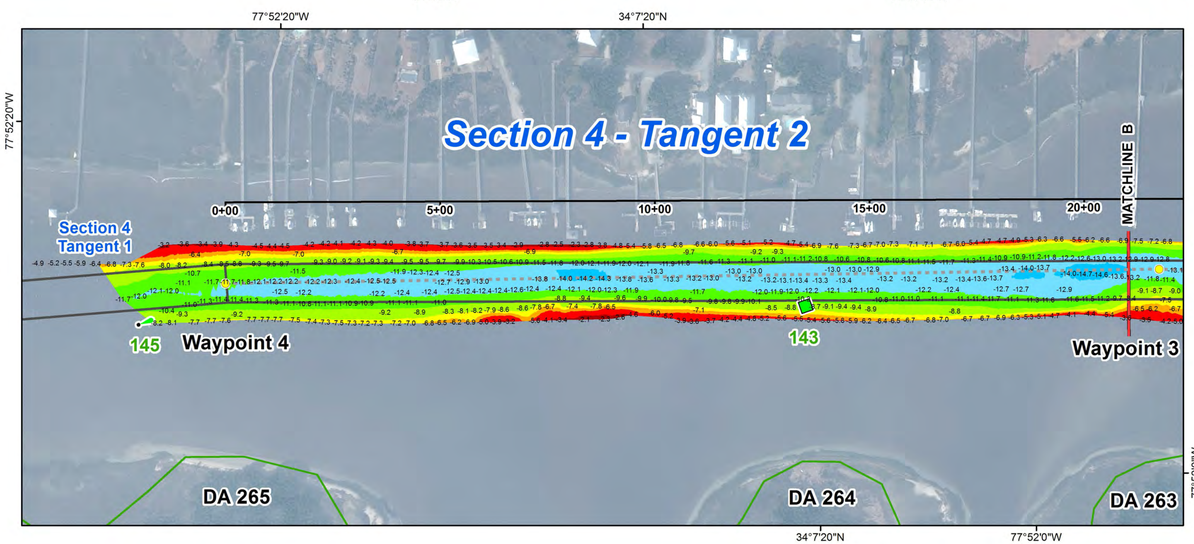

US Army Corps of Engineers
Wilmington District

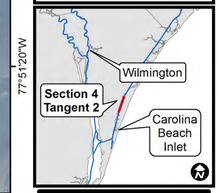

1:2,000
0 250 500 Feet

LEGEND

Aids to Navigation
- Can
- Nun
- Green Lighted Buoy
- Red Lighted Buoy
- Junction Marker
- Green Light
- Red Light
- Green Daybeacon
- Red Daybeacon
- Danger Sign
- Mileboard
- Tide Gage

Depth In Feet
- 4 and Shallower
- 6 - 4
- 7 - 6
- 8 - 7
- 10 - 8
- 12 - 10
- 14 - 12
- 15 - 14
- 15 and Deeper
- Waypoints
- Waypoint Lines
- Placement Areas
- Navigation Channel

WAYPOINTS

Project	Survey Date	SPF_X	SPF_Y	DMS_X	DMS_Y
AIWW-BFTCFR - Section 4 - Tangent 2 - Waypoint 01	2016-07-01	2345887	148164	77° 51' 24.608" W	34° 9' 5.807" N
AIWW-BFTCFR - Section 4 - Tangent 2 - Waypoint 02	2016-07-01	2342894	139253	77° 52' 1.426" W	34° 7' 38.011" N
AIWW-BFTCFR - Section 4 - Tangent 2 - Waypoint 03	2016-07-01	2342557	138372	77° 52' 5.546" W	34° 7' 29.335" N
AIWW-BFTCFR - Section 4 - Tangent 2 - Waypoint 04	2016-07-01	2341881	136305	77° 52' 13.868" W	34° 7' 8.969" N

NOTES:

1. ELEVATIONS ARE IN FEET AND TENTHS AND REFER TO NOAA'S REPORTED MEAN LOWER LOW WATER (MLLW) RELATIVE TO THE 1983-2001 TIDAL EPOCH.
2. PROJECT SURVEYED WITH DISTRICT SURVEY VESSEL "J. BUTLER", USING RTK GPS HORIZONTAL POSITIONING EQUIPMENT AND 200 KHZ SOUNDING EQUIPMENT.
3. HORIZONTAL DATUM NAD 1983. VERTICAL DATUM M.L.L.W..
4. TIDE GAGE LOCATED AT: MILEBOARD 285. USE OF TIDE VALUES FOR THIS GAGE ARE RESTRICTED TO QUALITY ASSURANCE PURPOSES FOR VERIFICATION OF RTK TIDES. THE WILMINGTON DISTRICT WILL ONLY USE STAFF GAGE TIDAL VALUES FOR FINAL MAPPING AND QUANTITY CALCULATIONS IF RTK GPS IS UN-AVAILABLE AT THE TIME OF SURVEY.
5. THIS PROJECT WAS DESIGNED BY THE WILMINGTON DISTRICT OF THE U.S. ARMY CORPS OF ENGINEERS. THE INITIALS AND SIGNATURES AND REGISTRATION DESIGNATIONS OF INDIVIDUALS APPEAR ON THESE PROJECT DOCUMENTS WITHIN THE SCOPE OF THEIR EMPLOYMENT AS REQUIRED BY ER1110-1-8152.
6. THE INFORMATION DEPICTED ON THIS SURVEY MAP REPRESENTS THE RESULTS OF SURVEYS MADE ON THE DATES INDICATED AND CAN ONLY BE CONSIDERED AS INDICATING THE GENERAL CONDITIONS EXISTING AT THAT TIME. THESE CONDITIONS ARE SUBJECT TO RAPID CHANGE DUE TO SHOALING EVENTS. A PRUDENT MARINER SHOULD NOT RELY EXCLUSIVELY ON THE INFORMATION PROVIDED HERE. REQUIRED BY 33 CFR 209.325.
7. NAVIGATION AIDS LOCATED WITH DISTRICT SURVEY VESSEL, ACCURACY +/- 3 METERS.
8. FOR THE MOST UP TO DATE INFORMATION PLEASE CHECK OUR WEBSITE AT: WWW.SAW.USACE.ARMY.MIL

Surveyed By: LMT, JBD
Survey Date: July 1, 2016
Mapped By: SGD
Map Date: July 5, 2016
Map Scale: 1:2,000
Map File Name: aiww_bftcfr_s4t02_2016-07-01_cs.mxd
Imagery Date: February 17, 2016

© 2016 DigitalGlobe Nextview License

HYDROGRAPHIC SURVEY

U.S. ARMY ENGINEER DISTRICT
CORPS OF ENGINEERS
WILMINGTON, NORTH CAROLINA

ATLANTIC INTRACOASTAL WATERWAY
BEAUFORT - CAPE FEAR RIVER

SECTION 4 - TANGENT 2

WILMINGTON, NORTH CAROLINA